



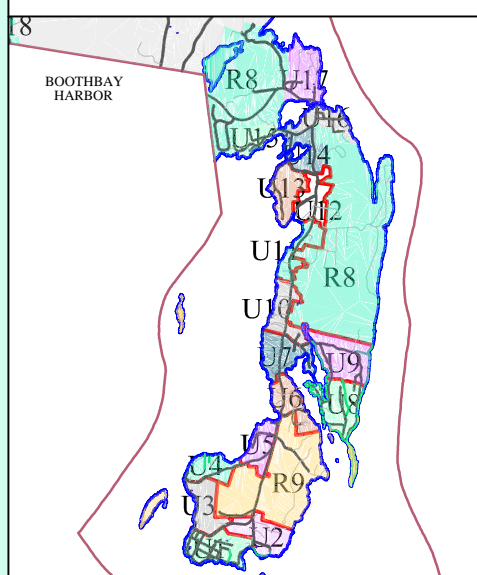
PROPERTY MAP
BOOTHBAY
MAINE



LEGEND			
MISCELLANEOUS	ABUTTING MAP NO.	17	
RIGHT OF WAY	PARCEL NUMBER	1-28	
DEVELOPMENT	STREET ADDRESS NO.	233	
STREAM	LOT DIMENSION (FEET)	244.78	
WATER BODY	COMMON OWNERSHIP	244.78	
	PAPER STREET NOT SUBJECT TO PUBLIC RIGHTS		



John E. O'Donnell & Associates
632 Bald Hill Road
New Gloucester, Maine 04260
www.jeodonnell.com



U-12

