

Town of Boothbay 2024 Annual Report



Front cover photo by Fritz Freundberger.



King Phillips Trail after the storms. Fritz Freudenberger Photo.



King Phillips Trail after the repairs. Andrea D. Lowery Photo.

Annual Report
of the
Town Officers

Boothbay
Maine



For the year ending June 30, 2024

Town of Boothbay
7 Corey Lane
PO Box 106
Boothbay, ME 04537-0106
207-633-2051
www.townofboothbay.org

Contents

Assessing Department.....	18
Audit	41
Board & Committee Members.....	13
Boothbay Fire Department.....	26
Boothbay Harbor Memorial Library	32
Boothbay Harbor Sewer District.....	23
Boothbay Harbor Region Chamber of Commerce.....	33
Boothbay Region Ambulance Service	31
Boothbay Region Historical Society.....	35
Boothbay Region Refuse Disposal District	36
Boothbay Region Water District	39
Boothbay-Boothbay Harbor Cemetery District	30
Boston Post Cane	11
Budget Plan FY 2026.....	156
Business Office	16
Class of 2024.....	10
Code Enforcement Department.....	19
Community Phone Numbers.....	4
Dedication.....	5
Emergency Management	34

Contents

Governor	142
Harbormaster	28
In Memoriam	8
In Memory Of	6
Lincoln County Sheriff's Office	25
Municipal Officers	12
Personal Property Tax List	140
Public Works	21
Real Estate Tax List	80
RESULTS - Annual Town Meeting, May 6, 2024	148
RESULTS - CSD Budget Validation Referendum, June 11, 2024	154
RESULTS - CSD Referendum, April 24, 2024	153
RESULTS - Special Town Meeting, March 27, 2024	152
RESULTS - Special Town Meeting, October 23, 2024	155
State Representative	144
State Senator	143
Town Manager	15
U.S. Representative	147
U.S. Senators	145
Warrant for the Annual Town Meeting, May 5, 2025	161

Community Phone Numbers

Emergency (Ambulance, Fire & Sheriff) – 911


<u>Town of Boothbay:</u>	Phone Numbers	Fax Numbers
Administration	633-2051	633-6620
Animal Control - Betsy Pratt	350-7298	
Fire Chief	380-6247	
Fire Warden	380-7286	
Fire Station	633-6437	
Harbormaster	380-7283	
Public Works	380-7189	
Boothbay Chamber of Commerce (seasonal)	633-4743	
Boothbay Harbor Chamber of Commerce	633-2353	
Boothbay Harbor Sewer District	633-4663	
Boothbay Region Ambulance Service (non-emergency)	633-7711	
Boothbay Region Elementary School	633-5097	
Boothbay Region High School	633-2421	
Boothbay Region Refuse Disposal District	633-5006	
Boothbay Region Superintendent's Office	633-2874	
Boothbay Region Water District	633-4723	633-7921
Lincoln County Communications (non-emergency)	882-7332	or 882-5512
Maine Department of Transportation (Edgecomb)	882-5512	
United States Coast Guard	633-2644	
United States Post Offices:		
Boothbay	633-7536	
East Boothbay	633-3553	
Trevett	633-3403	

Town Website Address: www.townofboothbay.org

Email Addresses:

Town Manager – townmanger@townofboothbay.org
 Assessor – assessor@townofboothbay.org
 Code Enforcement – ceo@townofboothbay.org
 Harbormaster – harbormaster@townofboothbay.org
 Town Clerk – townclerk@townofboothbay.org
 Public Works – publicworks@townofboothbay.org

Dedication



Stanley "Swing" Lewis
January 5, 1928 – September 16, 2024

This year's Annual Report is dedicated to Stanley "Swing" Lewis. Swing was a pillar of our community and gave an immeasurable amount of time to community service. He graduated from Boothbay Harbor High School and served in the U.S. Marine Corps during WWII.

He was employed by the Boothbay Region School District for 39 years, 20 of those years as Transportation Supervisor. Just about everyone in Town who grew up here remembers Swing as driving their bus or heard stories about him kicking someone off the bus for misbehaving. Swing served as Fire Chief for the Boothbay Fire Department for 37 years and was a Lincoln County Deputy Sheriff for 47 years.

He also served as Cemetery District Trustee for 30 years, following in the footsteps of his father Wendell Lewis. Swing was a member of the Bayview Masonic Lodge for 55 years and in 2006 he was honored with a Lifetime Service Award by The Boothbay Harbor Rotary Club for his devotion to the community.

I always enjoyed seeing him when they had the Cemetery District meetings at the office. He would always come in and say "Andrea!" in this boisterous way when he'd see me and then give Dan a hard time for not working enough. Swing was "Uncle Swing" to me, and I, of course, have a special place in my heart for him, as I'm sure so many others do as well, whether family or not. He was sharp as a tack and opinionated until the end, as we would expect a "Lewis" to be. He will be missed, but stories will be passed on to keep his spirit alive through the generations. Thank you for your service "Uncle Swing".

In Memory Of



Stephen E. Alley
06/27/1940 – 01/07/2025

Stephen E. Alley was born in East Boothbay in 1940 and lived there for all of the 84 years of his life. He was a member of the Boothbay Region High School Class of 1958, married his wife Eleanor in 1960, and they enjoyed 61 years of marriage.

Steve was a member of Bayview Lodge #196 in East Boothbay for 55 years and his involvement with the Town of Boothbay began in the late '50s to early '60s. He worked on the road crew for Carl Williams, was a Volunteer Fireman and later worked for the town as a subcontractor plowing and providing trucks to sand town roads. In the '80s and '90s he served a few terms as Selectman after having always been “unofficially involved”. Until his death he was frequently called upon to provide historic information regarding all aspects of past town events and practices both in and out of town government.

Thank you Steve for your service to the Town of Boothbay and for sharing your vast amount of knowledge through the years.

In Memory Of



Royall M. Dodge
01/13/1930 – 12/30/2024

Royall M. Dodge was a lifelong resident of the Town of Boothbay, he graduated from Boothbay Harbor High School in 1948. He was drafted into the U.S. Army in 1951 and served in the Korean War. Royall was awarded the Purple Heart Medal, the Silver Star Honorable Service Medal and the Korean Ambassador for Peace Medal.

Royall spent most of his working days as a finish carpenter (joiner) at Goudy and Stevens Shipyard. He was respected for his wood-working skills and craftsmanship. He was a past master of Bayview Masonic Lodge #196 in East Boothbay, a Kora Temple Shriner, Lifetime Member of the Charles E. Sherman American Legion Post and the VFW.

Like a true Mainer Royall enjoyed camping, boating, spending time with family, and Sunday drives throughout the state. Thank you Royall for your community service and your service to our country.

Pictured in photo are Royal and his wife Eleanor. Photo was taken by Sarah A. Sherman.

In Memoriam

Name	Age	Date of Death
Andrews, Lawrence Emerson	67	02/19/2024
Arrington, Lindsay Anne	76	10/02/2024
Barlow, William R.	84	10/01/2024
Barris, Deborah Ruth	70	03/24/2024
Bickford, Gary W.	71	07/25/2024
Blumin, David Harris M.D.	84	08/03/2024
Boyd, Maria Elisabeth	75	05/26/2024
Bredeau, Richard A.	63	12/07/2024
Bryer, Daniel G., Sr.	70	08/02/2024
Campbell, Dorothy Mae	97	06/01/2024
Cooper, Stanley A.	88	11/23/2024
Dinsmore, Dennis W.	68	03/16/2024
Dodge, Royall Martin	94	12/30/2024
Dubord, Marilyn D.	87	11/01/2024
Dun, Doreen Crawford	85	06/18/2024
Finneron, Lucille D.	100	09/10/2024
Gilchrist, Peter Michael	78	07/11/2024
Giles, Carlton A., Sr.	88	08/22/2024
Goode, Marilyn Emma	79	01/07/2024
Holmes, Caprice M.	58	05/25/2024
Holmes, Julia May	86	10/02/2024
Johnson, Elwood F.	76	01/26/2024
Jordan, Carl F.	69	05/30/2024
Leighton, Audrey Rebecca	99	02/01/2024
Leighton, Claudia C.	77	03/19/2024
Lewis, Stanley W.	96	09/16/2024
Lord, Richard Daniel	83	11/12/2024

Luce, Wesley Clifford	65	11/13/2024
Mansfield, Cherrelyn Innes	81	10/03/2024
Manter, Constance Miller	83	11/22/2024
Martin, Jan Holmes	87	09/14/2024
McDonough, Robert Pernell	43	01/17/2024
McLellan, Roland G.	84	06/08/2024
McWatters, Florence Ethel	88	12/29/2024
Morris, John E., Sr.	90	02/20/2024
Morton, David Maurice	68	10/20/2024
Nager, Eric M.	67	11/13/2024
Oliphant, Nancy Jeane	72	10/08/2024
Page, Warren Henry	91	09/04/2024
Pinkham, Ira Middleton	51	09/14/2024
Plunkett, Richard	86	11/24/2024
Reed, Roxanne M.	80	01/10/2024
Rego, Brian R.	72	04/06/2024
Rice, Robert B.	85	08/02/2024
Riser Miller, Rebecca Ann	38	11/24/2024
Russell, Ingeborg L.	89	09/11/2024
Saal, Duncan Frederick	22	02/19/2024
Schmidt, Theodore Clayton	89	04/05/2024
Sirois, Albert C.	89	11/19/2024
Sirois, Joyce A.	85	06/30/2024
Soler, Raymond J.	79	06/16/2024
Watts, Andrew Radcliffe	40	06/22/2024
Woodard, James Strohn	81	04/24/2024
Yetman, Patricia Quinn	76	11/26/2024
Total		54

Class of 2024

Ariel Perez Alamo

Slade Douglas Balsdon

Kari Alexa Blake

Jordan Riley Chamness

Jorja Lynn Field

Sarah Ann Kreft

Joshua Ryan LaBrecque

Rodion A. Mayne

Natalie Rose Mayotte

Elyssa Lynn Morton

Dylan Thomas North

Maya Ruth Pangburn

Makayla Ann Pinkham

Brett Russell Smith

Catherine Thyen

Boston Post Cane Recipient



Edgar Lewis, our Boston Post Cane Recipient, with his family, Kim, Jeff and Isaac Lewis

Edgar Lewis was brought to the Town Office on October 18, 2024 thinking he was just going to do an absentee ballot but was pleasantly surprised when Town Manager Dan Bryer presented him with the Boston Post Cane for the Town of Boothbay.

Back in 1909, a New England tradition was started by Edwin A. Grozier, publisher of the Boston Post. The cane was to be given to the oldest citizen of each town, (700 towns were given a cane) and, upon their death, it is passed on to the next oldest citizen.

Edgar's family and friends were present for the ceremony and he was thrilled to be presented with the cane. He thought, being only 98, he would have to wait a little longer to get it.

Edgar is a lifelong resident of the Town of Boothbay, leaving only four years to serve in the Marine Corps. He was one of the owners of the Mill Cove Lobster Pound for many years.

We are proud to have him as our recipient for the Town of Boothbay, Boston Post Cane; he represents the best generation and has done so much for the community through his 98 years.

Municipal Officers Board & Committee Members

Board of Selectmen - Overseers of the Poor

Charles R. Cunningham, *Chairman* (2023 - 2026)

Steven C. Lewis, *Vice Chairman* (2021 - 2027)

Dale Harmon (2021 – 2027)

Russell E. Pinkham (2022 – 2025)

Julie E. Roberts (2023 - 2026)



Charles R. Cunningham



Steven C. Lewis



Dale C. Harmon



Russell E. Pinkham



Julie E. Roberts

The Board of Selectmen is composed of five members elected at large for staggered three-year terms. The Board conducts business in regular meetings open to the public on the 2nd and 4th Wednesday of each month. The Selectmen are the chief elected officials of our community and are the policy making body of the Town of Boothbay.

Town Administration

Daniel G. Bryer, Jr. — *Town Manager, Tax Collector, Treasurer, Road Commissioner, Welfare Director, Right to Know Officer, Health Officer*

Business Office

Tracey Hodgdon Hyson — *Deputy Tax Collector, Deputy Treasurer, Registrar of Voters, Deputy Clerk, Assistant Welfare Director*

Andrea D. Lowery — *Town Clerk, Deputy Tax Collector, Deputy Registrar of Voters*

Nicole Campbell — *Deputy Town Clerk, Deputy Tax Collector, Deputy Registrar of Voters*

Building & Plumbing Inspection – Code Enforcement

Dan Feeney — *Code Enforcement Officer, LPI*

Melissa Balducci — *Assistant Code Enforcement Officer*

Lee “Mike” Thompson — *Alternate Deputy LPI*

Assessing

John E. O’Donnell, III — *Assessor*

John E. O’Donnell & Associates

Public Works

Michael S. Alley — *Foreman*

Samuel J. Barter, Jr.

Anthony L. Goode

Roman Petersen

Andy Wooster

James Littlefield

Harbormaster & Deputies

Peter B. Ripley — *Harbormaster*

Michael S. Leighton — *Deputy Harbormaster for Barter’s Island, Sawyer’s Island, Hodgdon Island, Cross River & Rocky Point*

Bradley D. Simmons — *Deputy Harbormaster for Damariscotta River, Little River, Linekin Bay, Card Cove, Grimes Cove & Outer Islands*

Fire Department

David L. Pratt — *Fire Chief*

Richard R. Spofford — *Forest Fire Warden*

Timothy J. Pinkham — *Assistant Fire Chief*

Joseph A. Hall — *Deputy Fire Chief*

Emergency Management Director

David Cody

911 Addressing Officers

Melissa Balducci — *911 Addressing Officer*

Animal Control

Betsy Pratt — *Animal Control Officer*

Shellfish Warden

Garrett French — *Shellfish Warden*

Boothbay-Boothbay Harbor Community School District Trustees

Matthew A. Doucette (2025)

Troy Lewis (2027)

Paul G. Roberts III (2026)

Boothbay-Boothbay Harbor Superintending School Committee

Jennifer M. Whitney (2027)

Abigail H. Jones (2026)

W. Bruce MacDonald (2025)

Boothbay-Boothbay Harbor Cemetery District Trustees

Sarah Fahnley (2026)

Bernard (“Skip”) MacPhee (2025)

Clarence L. Campbell III (2027)

Planning Board

Bruce Bowler, *Chairman* (2025)

Alexander Rioux (2026)

Lucian C. Laurie, Jr. (2027)

Andrea (“Shri”) Verrill (2026)

Lee Mike Thompson (2027)

Marjorie (Renee) Fales, a *Alt.* (2025)

Thomas A. Moroney, *Alt.* (2026)

Board of Appeals

Jeanne A. Fuller (2026)

Martin H. Page (2027)

Stephen L. Malcolm (2025)

Michael Thibodeau (2026)

David D. Steinmetz, Sr. (2027)

James A. Tonon (2027)

Richard W. Perkins (2025)

Boothbay Region Refuse Disposal District

Charles R. Cunningham (2027)

Jody Lewis (2025)

Boothbay Region Water District

V. Kevin Anthony (2026)

Holly Stover (2025)

Nell L. Tharpe (2027)

Port Committee

Larry W. Knapp, *Chairman* (2027)

Charles E. Fuller (2025)

Lee “Rusty” Court (2025)

Winslow H. Russell (2026)

Shellfish Committee

Brian Carver, *Chairman* (2027)

Craig E. Barter (2027)

Stanley W. Barter, Jr. (2025)

Town Manager



Daniel G. Bryer

In January 2024, East Boothbay faced a series of severe storms that brought heavy snow, freezing rain, and powerful winds to the region, along with remarkably high tides. The storms, which occurred over the course of several days, led to widespread power outages, fallen trees, and significant damage to infrastructure. Coastal flooding also threatened homes and businesses along the shoreline, exacerbating the challenges faced by residents. The storm's impact was particularly severe on the small, tight-knit community of Shore Road, and King Phillips Trail, where many residents rely on essential services such as power and transportation to navigate the harsh winter conditions.

In response to the devastation, the town quickly mobilized to support recovery efforts. The Boothbay Public Works, the Fire Department, local residents, and local emergency responders, worked tirelessly to clear roads, assist in keeping the area accessible for first responders, and provide shelter for displaced residents if needed. Public works teams focused on restoring the roadways, both temporarily and in preparation for long term work.

Boothbay's local government collaborated with regional organizations, such as the Maine Emergency Management Agency, and the Federal Emergency Management to coordinate resources and ensure a swift response. They established a disaster recovery fund to support affected businesses and homeowners, providing financial aid to help with repairs and rebuilding efforts. Local businesses, many of which were impacted by the storm, received assistance through grants and low-interest loans aimed at helping them resume operations.

Residents also played a vital role in the recovery process, with neighbors helping each other clear debris, offer shelter, and ensure that vulnerable community members were cared for. The town's resilience and sense of solidarity were very clear in the days following the storm, as Boothbay began to recover and rebuild, with a focus on both immediate needs and long-term infrastructure improvements.

By the end of January many of the critical services had been reinstated, thanks to the combined efforts of local authorities, volunteers, and external organizations. The recovery efforts highlighted the town's strength as a community, demonstrating the importance of preparation, communication, and collaboration in the face of natural disasters.

Business Office Report



The Town Clerk is in charge of maintaining the town's vital records. The office of the clerk runs all State and municipal elections. We license dogs, issue birth and death certificates, and marriage licenses. The business office also collects all tax payments, mooring and permit fees and registers vehicles.

Certified copies of Vitals (births, deaths, marriages) must be applied for with proof of ID. Applications can be found on our website www.townofboothbay.org. Please allow a 24-hour turnaround. Fees are \$15.00 for the first one and \$6.00 for each additional one done at the same time.

There were **12 births** recorded in Boothbay for 2024; 3 females and 9 males born to Boothbay residents. Congratulations to all the families with new babies.

There were **54 deaths** recorded for 2024. There were 22 females and 32 males. The youngest was under 22 years old, and the oldest was 100 years old.

We issued **24 marriage licenses** during 2024, **33 marriages** took place in Boothbay. There were 11 Boothbay resident couples, and 22 non-resident couples. The happy couples came from Colorado, Delaware, New York, Pennsylvania and Texas to get married in our beautiful town.

To apply for a marriage license you will need to make an appointment for both of you to come in to our office together with picture identifications. Allow an hour for the process. If married before, you must show *original* divorce papers or a spousal death certificate. You will complete a marriage intentions form, and sign it in the presence of the clerk or deputy. The fee is \$40.00.

Boothbay residents licensed a total of **226 dogs** during calendar year 2024. Dog license fees remain at \$11 per dog, or \$6 for spayed/neutered dogs. When licensing at our office, please bring in a current rabies certificate. A spaying or neutering certificate will be required if it is a first time license. If you would prefer to do it online, please see the website below. For any animal control issues you need to contact Lincoln County Communications.

Since June 2024 we have issued a total of **19 commercial shellfish licenses**, and **44 recreational licenses**. Our shellfish warden is Nicholas Upham. The Town of Boothbay Harbor is the host town for the Shellfish Ordinance once again.

For **vehicle renewals**, please bring your old registration, current *accurate* mileage and proof of insurance. If you would prefer to do it online, please see the website below. **First time registrations** require additional paperwork and cannot be done after 4:00 pm or online. All vehicles 2000 or newer require a title.

For **tax payments**, please bring in the stub from your tax bill. Tax bills go out in July, with the first ½ due in August and the second ½ due in February. We *do not* send a second notice.

For MOSES transactions, please bring in last year's registration or the "ME" number from your **boat, ATV or snowmobile** or last year's license or MOSES number for **Hunting or Fishing licenses**.

Online services you may access are:

www.maine.gov/online/bmv/rapid-renewal to renew a vehicle or trailer or to request a reminder notice.

www.maine.gov/online/sporting for hunting/fishing licenses and boat, snowmobile & ATV re-registrations.

www.maine.gov/online/dog_license to register your dog.

During 2024 we had the following **meetings and elections**:

March 5, 2024 Presidential Primary

March 27, 2024 Special Town Meeting

April 24, 2024 CSD Referendum

May 6, 2024 Annual Town Meeting

June 11, 2024 State Primary / CSD Budget Validation Referendum

October 23, 2024 Special Town Meeting

November 5, 2024 General Election

2024 was definitely the year of elections! Out of the seven years I have worked for the Town of Boothbay I have never had such a full schedule of election planning and election days. I have to thank the guys in Public Works for their patience with having to carry all the voting booths up and down the attic stairs so many times. I couldn't have done it without their help setting up and breaking down the room for each election. I want to thank my election clerks for all they do and Nicole and Tracey for having my back and last but not least, thank you to our Selectmen and our Town Manager, Dan Bryer for all their support. Even for the Presidential Election we really had everything go smoothly and luckily breathing very deeply helped my stress level. We are so blessed to live in such a beautiful town and to have such wonderful residents who are always patient and continually let us know they appreciate us. I hope you all have a productive and healthy 2025 filled with smiles, laughter and love.

Andrea D. Lowery,
Town Clerk

Assessing Department 2024

Office hours - Wednesdays
Available for appointments 10:00 AM – 4:00 PM

Office Staff

John E. O'Donnell III, Assessor
Mike O'Donnell
Phone 207-633-2051 xt17
Email: assessor@townofboothbay.org



Tax Information

Date of Assessment: Fiscal Year	
Commitment Date	April 1, 2024
Fiscal Year	July 1, 2024-June 30, 2025
Commitment Date	July 10, 2024
Tax Rate	\$11.35/ \$1,000
Certified Ratio	72%
Taxable Valuation	\$1,066,842,214
Net raised by property tax	\$12,108,659

The Town of Boothbay offers on-line assessment data

jeodonnell.com/cama/boothbay/

Exemptions

Homestead Exemption - This program provides property tax relief for individuals that have owned homestead (permanent residence) property in Maine for at least twelve months and make application to the local assessor. The exemption reduces the taxable value of the property by 25,000 adjusted by the certified ratio.

Veteran Exemption - A veteran who has served during a recognized war period and is 62 years or older; or, is receiving 100% disability as a Veteran; or, became 100% disabled while serving, may make application to the local assessor. The exemption reduces the taxable value of the property by 6,000 adjusted by the certified ratio.

Blind Exemption - An individual who is determined to be legally blind may make application to the local assessor and may receive up to \$4,000 in reduced taxable value.

Business Equipment Tax Exemption (BETE) - BETE is a 100% property tax exemption for eligible business personal property first subject to tax on or after 4/1/08. The BETE application must be filed with the local assessor. Please use the following link for more information: www.maine.gov/revenue/propertytax/propertytaxbenefits/bete.htm

Code Enforcement Department



Office hours 8:30 AM – 4:30 PM Monday through Friday

Dan Feeney, Code Enforcement Officer, Local Plumbing Inspector and Addressing Officer

Melissa Balducci, Code Enforcement Assistant

Department phone number: (207) 633-2051

Email: dfeeney@townofboothbay.org

This year was extremely busy for the Code Enforcement Office.

We issued 244 permits:

Structure –	176
Internal Plumbing –	41
Septic Systems –	27

We held 9 Planning Board meetings for 22 applications.

We held 7 Planning Board workshops regarding LD2003.

The office sponsored two workshops, one on erosion & sediment control with the Maine DEP and another on interior and subsurface plumbing with the State DHE. Both workshops were well attended and we plan on having additional classes in the near future.

There were no Board of Appeals meetings.

The storms in January 2024 caused damage to numerous structures including several wharfs and dwellings which required major reconstruction.

The total cost for Internal Plumbing and Septic Permits is \$19,460.00

The total cost for Structure permits is \$81,424.79.

Respectfully submitted,
Code Enforcement Office

Public Works



The devastating storms of January '24 dominated our work load last year. Lack of snow and plowing were traded for rebuilding 1 1/2 miles of road at Ocean Point and Little River which were completely washed away and basically nonexistent.

After the storms subsided with my own crew and assistance from several local contractors including N.A. Reny Construction, Jody Lewis Excavation, E.M. Wood Construction and Hyson Excavation we were able to make temporary repairs allowing limited passage to all homes and properties for emergency vehicles, power company vehicles, oil trucks and other necessary traffic. After guiding the EMA Agencies from every level including local, county, state and federal through the destruction Crooker Construction of Topsham provided engineers and estimators to assist us with completing the paperwork necessary to collect the damage relief funds from FEMA.

The permanent reconstruction began in earnest in March with Crooker Construction handling the Shore Road rebuild. Jody Lewis Excavation handled the King Phillips Road rebuild with material provided by N. A. Reny Construction and additional trucks provided by N. A. Reny Construction, Hyson Excavation and E.M. Wood Construction. With 90% of the rebuilds being complete by Memorial Day.

During this time we were still able to squeeze in enough of our usual spring duties to make sure the summer season got started as uninterrupted as possible.

Our normal summer road construction included preparing Dover Cross Road and Dover Extension for paving by improving drainage and removing rock and ledge from beneath the road bed. With the paving done in the fall and the shoulders installed directly after, just in time to prepare for winter.

A special thank you this year to those that were mentioned for their involvement in the storm rebuild and also to those that reached out and offered help as well.

None of this would be possible without the trust and support of our Selectmen and townspeople, thank you to them! Also many thanks to Dan our Town Manager for all the behind the scenes work that make these things possible and special recognition should also go to the ones with the boots on the ground, my crew. Tony, Sam, Roman, Andy and J.J. Thank you guys!

Respectfully submitted,
Mike Alley,
Public Works Foreman/Director

Boothbay Harbor Sewer District



From left to right: Ryan Murphy, Nick Giles, Kay Knapp and David Pratt

I am pleased to offer this report (my first) on behalf of the Boothbay Harbor Sewer District. 2024 was a busy year with many projects underway. The District continues to work hard to ensure continued fiscal responsibility and provide excellent treatment and conveyance of wastewater. The District operates as an enterprise account, and as such, is required to raise all revenue to cover operating expenses. These revenues are raised through sewer user fees and permit receipts. In addition, every year the district seeks out low-interest loans and grants to help fund our capital improvements.

2024 was a transitional year for management of the District. Superintendent Nicholas DeGemmis II abruptly resigned in September. The Board of Trustees appointed David Pratt as the new Superintendent. In addition, two new members of the crew joined the District, Ryan Murphy and Kay Knapp.

The District continues to plan improvements to your treatment and collection systems. As in the past, the next several years will continue to be busy. The District continues to monitor the treatment plant influent and effluent in partnership with Biobot for COVID-19 and with Verily for COVID-19, Influenza A & B, Mpox, RSV, Norovirus GII, and HMPV (human metapneumovirus). The District continues to assess PFAS in partnership with the DEP. The district is in year ten of its capital improvement plan. The improvements include the final two pump station control/SCADA panel upgrades, the purchase of a new portable 60 KW generator, the purchase of six new pumps for three pump stations, the purchase of a new sewer jetting machine, and completed ambient nutrient testing of the Harbor and the plant effluent in anticipation of issuance of the new discharge permit in late 2025. Next year's major improvements to your system include the following:

- The district will be developing its new Fiscal Sustainability Plan and associated 20-year capital improvement plan.
- The District continues work on phase 1 of the sea wall project (plant electrical upgrades).
- Inspection and repair of the plant outfall pipe and diffusers.

- Secured an additional \$2.32M from a FEMA Grant for the \$8.1M Sea Wall Project. This brings the total grant funds received for the Project to \$6.33M. We are working diligently to secure the remainder of the required funds through other grant opportunities.

The District Trustees continue to lead the district through their strong work ethic, strong leadership style, and fiscal responsibility. Because of this leadership, the financial position of the district remains strong. The Board continues to research opportunities for increased efficiencies and expense reduction.

The District's team of professionals demonstrates a high level of dedication to the community and region. Their commitment ensures the provision of timely and cost-effective services. District personnel are available 24/7, ready to respond to any unexpected sewer incidents. The office manager plays a vital role in customer service, providing essential information regarding sewer connections and addressing inquiries about service availability.

Respectfully submitted,
David Pratt,
Superintendent

Lincoln County Sheriff

Greetings,

I am happy to report that in 2024 the staffing level at the Sheriff's Office reached a point that allowed the implementation of a long-budgeted traffic safety position. This position will allow the Sheriff's Office to provide a dedicated traffic law enforcement presence in areas of high crashes and complaints. This work began in 2024, and I am pleased to provide a focused response to a problem I hear from many of you throughout the County.

Additionally, I have assigned a Deputy to the position of Community Resource Deputy. This Deputy's primary focus will be building relationships with those vulnerable populations (elderly, children, mentally ill, substance use disorder, domestic violence etc.) in Lincoln County that are at elevated risk or often subject to crime. I am pleased to report that this work has begun, and it has been met with strong support from those who it is intended to serve. I anticipate that these relationships built will result in a reduction in crime and a County that is safer place for all of us to live.

Both were implemented in 2024 without having to add additional positions.

Also, in 2024 a comprehensive structural assessment of the Sheriff's Office in Wiscasset was conducted. This assessment indicated that our facility that first opened in 1985 would require almost 7.5 million dollars in repairs and renovations to reach current code and building standards. This assessment was the first step by the County Commissioners in determining the viability of maintaining our current facility with repairs and renovations versus constructing a new facility at a different location. You can view this assessment on the County website lincolncountymaine.me.

These discussions will continue in 2025 and I hope that they will not only address the conditions and location of our current facility, but also the size of our facility and if it meets our needs in 2025 and into the future.

I look forward to serving you again in 2025 and want to thank you for the opportunity to serve as your Sheriff.

Please reach out at any time if you have issues or concerns you wish to discuss or if you would like a tour of our facility.

Respectfully submitted,
Todd B. Brackett,
Sheriff

Boothbay Fire Department



To the Board of Selectmen, Town Manager, and citizens of Boothbay, I hereby submit the 2024 Boothbay Fire Department Annual Report from January 1, 2024 to March 5, 2025. This year the Boothbay Fire Department responded to 211 calls which are summarized on the following page.

We had several fundraisers this year, with our first-ever cornhole tournament, and plan on having this be a reoccurring event yearly, as it was a big success and a fun event for the area.

Our Team of Firefighters tackled a year-long bottle drive to help raise funds. Our Team performed several public events demonstrating firefighting activities that we train for, as well as doing public outreach for fire safety. We also have a presence on the common farmers market to help educate the public on fire safety and what the fire department is about. This turned into a very successful event, and we plan on doing it again this year. Public Education was a big target for us this year and we are very pleased with the results. People are asking for more information and our plan this year is to continue with the education as much as possible.

A group of people helped raise awareness of fire and CO alarms and raised enough money to supply 100 smoke alarms for us to distribute. Another group donated 35 propane/CO detectors for us to distribute. We are doing this and supplying education on their use and the importance of them, and having a plan in place if it should alarm for CO or smoke.

We had five Firefighters complete their Basic Firefighter course, adding to our numbers for cleared interior firefighters. This year we have enrolled eight more into Basic Firefighter course and have one currently taking a Firefighter certification course for Firefighter 1&2. Our team has put in hundreds of volunteer hours fundraising to help procure new full rain gear for all our firefighters. This also helped us in combination with the Town to acquire five new interior firefighting turn-out gear complete sets, with Boothbay Hook and Ladder presenting the Town a check for \$1,200.00 to help offset the cost. We currently are applying for several grants to replaced dated equipment, one being our self-contained breathing apparatus for firefighters to wear when entering a hazardous

environment. The total cost to replace what we have is \$250,000. Ours being 2002 version and over 20 years old, we have set this as a priority to get replaced. Our Junior Firefighter program is doing extremely well with several of our area youth involved. Over the years this has given us great team members joining our ranks. We also put online this year a brand-new generator that will fully power Boothbay Fire Station in the event of power outages or other disasters in the area, so there is a warm place for people to go. Many thanks to the Selectman and Town Manager for stepping up when our old generator (made in 1963) had a massive failure in last year's storm season. I personally want to thank our sponsors and our Fire Department Team Members for their dedication to helping keep people safe and supporting the mission of the Fire Department.

Respectfully submitted,
David Pratt, Fire Chief

**Call volume for Boothbay Fire
January 1, 2024 to March 3, 2025**

Motor Vehicle Accidents:	60
Fire/CO Alarms:	55
Flooded Roads:	6
Propane Leaks:	9
Power Lines Down:	11
Trees in Roadway:	5
Trees on wires:	11
Chimney Fire:	3
Oil Spills:	1
Structure Fires:	7
Odor Investigations:	3
Brush/Woods Fires:	3
Flooded Basements:	5
Smoke Investigations:	4
Water Rescue:	1

Mutual Aid Calls to Other Towns or Agencies

Wiscasset:	1
Edgecomb:	5
Boothbay Harbor:	9
Boothbay Region Ambulance:	10
Damariscotta Fire:	1
Somerville Fire:	1
Total:	211

Harbormaster

The summer of 2024 will be remembered as a beautiful summer weather wise. It was great to see so many people enjoy the Region by water.

The online Mooring Data Base continues to be a great asset for the Town. The system has been updated by the provider and it is even more user friendly. We are now in the tenth year with the online system and it only gets better. I would like to thank all the mooring owners who pay online. When paying your mooring fees, please update your inspection information and email. Remember: mooring fees are due AUGUST 15th every year. If you have email, I will send a reminder, but either way it is the mooring owners' responsibility. The date doesn't change. No exceptions.

The identification of work floats and their owners will continue to be a major focal point in 2025. If you have a work float please make sure you have the required Army Corps of Engineers permit and that your mooring number is on your float and mooring. Please reduce the risk to other boaters by maintaining your work floats. Make sure the floats are secured properly. Old gear that is no longer serviceable should be disposed of properly not left to be washed off the work float in a storm.

Phone calls and e-mails were typical in nature. Skiffs, dinghys, and kayaks missing or adrift top the list. I have stickers at the Town Office for identifying your small craft from the Coast Guard Auxiliary. They have room for your name and contact information. Please come by and pick one up. Several calls were received about vessels tying up too long to the docks at Shipbuilder's Park and Knickerbane Bridge Launch Area or gear left for over 48 hours. Owners were contacted. I also conducted several wharf and weir hearings for the town.

There are currently 961 registered moorings in the Town of Boothbay;

Location	Total
Barter's Island	133
Sawyer's and Hodgdon Islands	96
Card Cove, Grimes Cove-Ocean Point	78
Cross River and Rocky Point	49
Damariscotta River	219
Linekin Bay	280
Little River	101
Outer Islands	15

Due to the damage and destruction caused by the back-to-back winter storms in January 2024, boaters will need to use caution when boating during the summer of 2025. There were numerous docks and piers destroyed in those storms. Parts and pieces will be floating for a long time. Please be especially cautious at night.

The Port Committee meets on the first Thursday of the month as needed at the Town Office. I would like to thank Chuck Fuller, Larry Knapp, Win Russell, and Rusty Court for always being available. No meetings in 2024. I am planning some for fall of 2025.

The Town of Boothbay has two Deputy Harbor Masters. The west is covered by Bradley Simmons: Linekin Bay, Ocean Point, Grimes Cove, Little River, Damariscotta River and the Outer Islands. The east is covered by Michael Leighton: Barter's Island, Cross River, Rocky Point, Sawyer's Island and Hodgdon Island. I would like to thank them both for all their time and efforts.

Respectfully submitted,

Peter B. Ripley,

Harbormaster

Cell: 380-7283

harbormaster@townofboothbay.org

Boothbay-Boothbay Harbor Cemetery District

For 2024, in addition to regular mowing and trimming our eleven cemeteries, the District improved a portion of Green Landing cemetery by adding loam and seeding a large area. We repaired a fence damaged by a fallen tree at Oak Lawn. We advanced the expansion of Evergreen, clearing and grading the area and awarded the fill, topsoil and hydroseeding contract for the first phase. We expect this phase to be completed early summer 2025.

A reminder that artificial flowers and decorations are only allowed between October 1 and March 31 of each year. Please be sure to remove these items by March 31.

Sara Fahnley, Chair, Boothbay
 Patricia Minerich, Treasurer, Boothbay Harbor
 Sue Hochstein, Secretary, Boothbay Harbor
 Clarence "Scott" Campbell III, Boothbay
 Howard Friant, Boothbay Harbor
 Bernard McPhee, Boothbay

Boothbay - Boothbay Harbor Cemetery District 2024

Income

Town of Boothbay Harbor Appropriation	\$ 18,000.00
Town of Boothbay Appropriation	\$ 18,000.00
Interest & Dividends	\$ 36,873.52
Lot Sales	\$ 9,750.00
Donations	\$ 10,000.00

Received **\$ 92,623.52**

Expenses

Maintenance	\$ 48,830.11
Insurance	\$ 1,282.00
Water, Evergreen & Ocean View Cemeteries	\$ 1,166.24
Postage	\$ 150.00
Misc - Plaque	\$ 1,228.73
Fees	\$ 313.71
Evergreen Expansion Phase 1	\$ 29,990.00
Total Expenses	\$ 82,960.79

Assets

Athene	\$ 450,000.00
E.S. Dunton Reserve	\$ 27,612.55
Lot Sales	\$ 41,506.94
Garage Trust	\$ 12,337.88
Capital Improvement	\$ 14,317.21
Operating Account	\$ 16,139.34
	\$ 561,913.92

Boothbay Region Ambulance Service (B.R.A.S.)

Our total call volume for 2024:

<u>Boothbay</u> -	344
<u>Boothbay Harbor</u> -	613
<u>Southport</u> -	80
<u>Total</u> -	1,037

At the end of 2023, we received a donation from Dr. Paul Schacknow and the Schacknow Family Foundation. This donation has funded 14 brand new AEDs that have been strategically placed with First Responders in Southport, Boothbay, Boothbay Harbor, and also in Lincoln County Sheriffs Office cars. These AEDs are an integral part of the expansion of a new program that B.R.A.S. has embarked on called PulsePoint Respond. This program alerts designated and trained people in the area of a cardiac arrest event who will have an AED with them on a full-time basis, and will respond to a cardiac arrest. In cases like this, time is of the essence, and every second counts. We have launched this program and have made history as THE VERY FIRST EMS AGENCY IN MAINE TO DO SO!!

All EMS agencies in Maine continue to compete for staffing due to a statewide shortage of certified personnel. B.R.A.S. is happy to announce that we are now fully staffed with full time and part time staff. We continue our attempt to stay competitive during these times by having competitive salaries and increased benefit packages. This issue has generated tough financial situations for most agencies including B.R.A.S. We are happy to share that our retention rate has increased. We have worked hard to provide a stellar work environment, updated equipment along with comparable wages and benefits to keep the great staff that we have.

Due to a backlog of ambulance manufacturing, it now takes 24-36 months from the time of order to the time of delivery to obtain a new ambulance. B.R.A.S. has 2 ambulances that need replacement in order to keep our patients and staff safe, and to reduce the high cost of repairs. B.R.A.S. has ordered 2 new ambulances to replace part of our aging fleet. We are happy to say that these ambulances are funded through investment income and donations, so there is no increase to our budget and subsidy requests related to these purchases!

Through a state-funded grant, B.R.A.S. has been able to purchase new equipment that replaces old and obsolete items. The first is electric operated stair chairs. This is a chair that we utilize to bring a patient up and down stairs in their homes safely. The new stair chairs have safety designs in place that benefit both the patient and the EMS personnel, thus reducing the risk of work-related injuries, and the high cost that comes with them. The second is 3 Heimlich Maneuver vests. These vests simulate a choking person with realistic results when the Heimlich Maneuver is performed. Our Community CPR program will be utilizing these vests during the classes. The more people that we can train in CPR, the safer the community is.

B.R.A.S. is looking forward to a great 2025 and what it brings. We are proud to provide the best emergency care to our wonderful citizens and guests here on the peninsula!

Boothbay Harbor Memorial Library

In Boothbay Harbor in 1920, a committee was appointed to establish a World War memorial. Participants discussed the creation of a tablet, but citizens thought that better than a tablet would be “a public memorial that would have usefulness in all the years to come.” That public memorial became the Boothbay Harbor Memorial Library, which opened its doors at 4 Oak Street in 1924. For 100 years, BHML has adapted to the needs of the community, and - after a century of rapid and sweeping changes from cultural to technological - the Library today remains useful and vibrant in its role as a civic anchor.

BHML’s centennial anniversary was marked by visits and honors from State Representative Holly Stover on behalf of the Maine Legislature, Scott Wilkinson on behalf of Senator Angus King, Allyson Cavaretta on behalf of Senator Collins, and the Honorable Shenna Bellows, Maine Secretary of State. On July 11, 2024 the community shared a gorgeous afternoon in celebration of the Library. A hundred cupcakes were baked and served, faces were painted, caricatures were drawn, there was music and games and even Brud’s Hotdog cart (on loan from the Railway Village) was there. For the second year in a row, Boothbay Harbor Memorial Library welcomed record attendance to its free community programs.

As a part of the Minerva Consortium, BHML **provides our residents access to over 60 Maine library collections** via state interlibrary loan service (ILL). During the summer, Maine libraries experienced a two-month ILL shut down as the State renegotiated the delivery service contract. During the shutdown BHML purchased (and responded to requests for purchases) hundreds of books to meet the needs and demands of residents. BHML was minimally impacted by the shutdown, due to our responsive practices and our community’s patience and adaptability.

Despite the shutdown, BHML **circulated 31,929 books** (both physical and digital) down slightly from last year (36,493), demonstrating residents’ use of ILL services.

There was a slight increase in WiFi usage to **3,942 wireless sessions**; and a large uptick in **library visits: 37,649** in 2024 vs. 33,246 in 2023. We issued **351 new library cards** to Boothbay Region residents and property owners; Boothbay Harbor Memorial Library is often a first stop for new residents looking to become part of the community.

BHML received a Coastal Maine Regional Broadband grant to purchase two WiFi hotspots and one year of service. The hotspots have been popular, and the Library will continue to circulate them as a part of our community’s “Library of Things.”

Respectfully submitted,
Joanna M. Breen, Executive Director
BHML is a 501(c)(3) nonprofit organization

FREE PUBLIC PROGRAMS		
Target Audience	Programs Offered	Total Attendance
0 to 5	83	1,189
6 to 11	108	1,214
12 to 18	31	109
19+	123	1,040
All Ages	69	2,130
Offsite/Vistual	14	184
Total	428	5,866

Boothbay Harbor Region Chamber of Commerce

The Chamber's 2023-2024 Board of Directors: Michaela Bitterman, Charlie Bamberg, Joanna Breen, Tricia Campbell, Clint Miller, Jaymes Shive, Abby Fessenden, Angela "Gigi" Frost, and Sarah Winchenbach. Julie Roberts served as Board President, Alyssa Allen as Vice President, and Angelo DiGiulian stepped into the role of Treasurer, Jason Denby as Secretary. As some board members reached their term limits or relocated, we were excited to welcome Erin Stodder, Garry Stewart, and Katie Hey to the team in October 2024. Chamber staff: Cindy Mastrella (member services); Ilene Vactor (Guest services); Kjitsten Flores (Marketing Coordinator); Lisa Walby (Executive Director). The Chamber also benefits from many generous volunteers.

We have been hard at work promoting our beautiful region and supporting our vibrant community. Sending **25,000 Region Guides** across New England, the US., and even the UK, thanks to partnerships with the Maine Office of Tourism, Maine Tourism Association, and visitor centers throughout the North East. The Region Guide remains a "hot commodity," providing visitors with the tools they need to explore, shop, and dine locally. Our guide is also available digitally on our website. Our **year-round Visitor Center** continues to welcome visitors with free walking maps, guides, and specialty flyers that highlight our members and unique regional offerings. It's not just a place for tourists - locals love it, too!

BoothbayHarbor.com remains the go-to hub (140,000 web visitors) for travel planning, with increased traffic during key planning seasons like winter and early spring. Lodging and retail members reported an uptick in early "shoulder season" visitors in April, as well as during November and December - peak times for our renowned Boothbay Lights events. In addition, our monthly newsletter continues to achieve an impressive 48-50% open rate, reaching more than 7,800 Boothbay Harbor Region fans.

Our signature events bring our community together and attract visitors from near and far: **Claw Down Lobster Bite Competition** and **Fishin' For Fashion Show**. These sold-out events celebrate our restaurants, artisans, and maritime history while also serving as key fundraisers for the Chamber. The **Windjammer Days Street Parade** with over 40 floats and participants, this year's parade celebrated the theme of Shipbuilding. WCSH6 News Anchor Sharon Rose joined as a guest judge, adding an extra sparkle to the festivities.

The Chamber is proud to manage the **Antique Trolley**, an essential asset that enhances accessibility and supports our community. By providing convenient transportation, the trolley helps alleviate downtown parking congestion while ensuring staff, locals, and visitors can easily navigate the downtown.

Boothbay Lights continues to be a shining beacon during the holiday season, drawing visitors to our region at a time when other areas may struggle. Our collaborative efforts include: **Light Up Day**, where volunteers helped construct the Giant Pot Buoy Tree, kicking off six weeks of festivities. Events like the **Early Bird & Pajama Sale**, **Santa and Friends Meet & Greet**, and the magical **Lighted Boat Parade**. The 1st inaugural **Chili Cook-off**, paired with the **Lighted First Responder Parade**, brought 14 area firehouses, police, and ambulance crews together in a dazzling display of holiday spirit.

Our efforts wouldn't be possible without the support of our members, businesses, and efforts from our towns. By collaborating on events, sharing resources, and championing the unique qualities of our region, we continue to elevate the Boothbay Harbor Region as a premier destination and a beloved place to live, work, and play. As we look to the year ahead, we remain committed to celebrating the best of our region, strengthening our community, and inviting the world to experience this special slice of coastal Maine.

Emergency Management

This past year, Lincoln County suffered a mild storm season. Lincoln County EMA continues to work with municipalities and communities in recovering from the storms and preparing for future weather events and disasters. Through active preparedness and mitigation efforts, you can help reduce the amount of loss during these events. Lincoln County EMA has also been working on some updates within the office, including the hiring of a new Deputy Director, Emma Mckearney, and Preparedness Coordinator, Frank DeMers.

Lincoln County EMA, along with our partners at Lincoln County Regional Planning Commission (LCRPC) and Maine Emergency Management Agency (MEMA), have kicked off a yearlong project of reviewing and updating Lincoln County's Hazard Mitigation Plan. The plan is designed to examine hazards that municipalities in Lincoln County face or have the potential to face; numerous potential hazards are identified by each municipality and Lincoln County. Once these hazards have been identified, they are given context by rating the impact that the hazard has, or may have, on the community and given an explanation on how impactful the hazard may be, including its likelihood of occurring. Collaboration between Lincoln County EMA, LCRPC, MEMA, and municipalities is vital in ensuring the Hazard Mitigation Plan process is thorough and complete. By completing the Hazard Mitigation Plan every five (5) years, Lincoln County municipalities remain eligible to receive pre-disaster mitigation grant funding through FEMA.

Lincoln County EMA, local Emergency Managers, and other stakeholders from the MidCoast area met with the National Weather Service to learn more about the December 2023 and January 2024 storms. What we learned was that, especially in January, all the 'ingredients' lined up to create the "Perfect Storm." Meaning, at the peak high tides of the month, the winds and storm surge were also the highest, and the significant amount of rain added to all the water being moved around. As we know, they were record-breaking storms that caused devastation throughout Lincoln County and the region. What we found surprising was that, even when accounting for sea level rise, the January storms still would have been record-breakers—not by such a significant amount, but they still would've topped the charts.

Lincoln County EMA is always recruiting active members for our Community Emergency Response Team (CERT). CERT is a volunteer organization for those living, working, or having an interest in Lincoln County and wanting to serve their community by providing disaster preparedness education and support to emergency services during incidents when resources may be overwhelmed. If you're interested in learning more, please contact lincoln.county.me.cert@gmail.com. We would love to have you join one of our monthly meetings to get a better understanding of the program.

Lincoln County EMA regularly provides preparedness tips, tricks, information, and safety campaigns on our Facebook, Instagram, X (formally Twitter), and Nextdoor. Give us a follow!

Respectfully submitted,
Lincoln County Emergency Management

Director Emily Huber
Deputy Director Emma Mckearney
Preparedness Coordinator Frank DeMers

Boothbay Region Historical Society

In 2024, we were grateful for funding from the townspeople of Boothbay and Boothbay Harbor - supporting our mission to promote and preserve the history of the Boothbay region.

We maintained regular hours Thursday-Saturday, from 10am-2pm, and welcomed visitors from near and far. Museum guests enjoyed two exhibits: "The Rice Brothers Collection," showcasing the legacy of Rice Brothers Shipyard through a donation from the late Robert Rice, and "A Look Back: 150 Years of Life in the Boothbay Region," featuring local history through artifacts, photos, and stories. We also assisted numerous researchers with access to our archives.

Community engagement was a key focus in 2024. We awarded a \$1,000 scholarship to a deserving high school senior. Our enhanced e-newsletters now reach 725 subscribers, and our redesigned print newsletter was recently sent to members. Our virtual presence grew with frequent Facebook and Instagram posts, and our YouTube channel now has 10 videos, including our first virtual-only lecture in March. We also hosted three sold-out talks in our Summer Speaker Series and enjoyed collaborations with local organizations such as the Friends of Southport Historical Society, Boothbay Harbor Memorial Library, and Harbor Theater.

Volunteers, trustees, and staff dedicated thousands of hours to priority projects outlined in the 2023 Conservation Assessment for Preservation (CAP) report. Key initiatives included continuing archive digitization, implementing a digital collections management system, and preserving historic artifacts. We also made improvements to the Elizabeth F. Reed house, including electrical and heating upgrades to better serve the public.

We continue to rely on donations, membership dues, retail sales, and grants. This year, we secured two grants: one to begin digitizing historical issues of the Boothbay Register, and another to support operational expenses and programming. Fundraising events like our Spring Sail Raffle, Annual Cheese and Bake Sale, and an event highlighting local female cartographers helped fund our work.

We sincerely thank the townspeople for their ongoing support and for considering our increased funding request to help us continue growing and serving the community at the highest standard.

Respectfully submitted,
Aimee L. Keithan,
Executive Director

Board of Trustees

Lucian Laurie, *President*
Merritt Blakeslee, *Vice President*
Wendy Bellows, *Secretary*
John Morris, *Treasurer*
Ruth Alley
Joe Ambrosino

Trish Fallon
Sarah Giles
Sally Kent
Julia O'Brien-Merrill
Kathy Tibbetts
Kay Wilder

Boothbay Region Refuse Disposal District

PO Box 105, Boothbay, Maine 04537 • 633-5006 • www.boothbayrefuse.com



Thank you for your continued support. Without your help, we would not continue to have such a high recycling rate. Recycling helps to keep costs down.

We have seen tremendous increases in cost and unfortunately had to pass the cost on, meaning an increased budget request. Our yearly disposal numbers are with this report. After the early year storm we were inundated with construction material, causing a very busy winter/spring.

We will always look for ways to better serve you!

The Board of Directors meet monthly on the second Thursday of every month at 5:00 PM; you are always welcome to attend.

Facility Hours: Monday - Saturday 8:00AM to 4:00PM Closed on Sundays

Board of Directors:

Amy Harkins, Treasurer, Southport
Kurt Crosby, Clerk, Edgecomb
Jody Lewis, Chair, Boothbay
Charles Cunningham, V. Chair, Boothbay
Julie Latter, Boothbay Harbor
JD Warren, Boothbay Harbor

BRRDD Staff:

Steve Lewis, Manager
William Johnson, Foreman
Rena Smith, Attendant
Tyler Balsdon, Driver
Jake Hodgdon, Assistant Foreman
Shane Therien, Attendant
Steven Lewis, Attendant
David Manson, Attendant
Rob Latter, Driver
Rob Ames, Driver
Sue Morgan, Bookkeeper

BOOTHBAY REGION REFUSE DISPOSAL DISTRICT
Calendar Year 2024 Operations Summary
DISPOSAL SUMMARY

MSW - Compacted Solid Waste to Coastal Resource of Maine			Calendar Year 2024
Shipped 341 Containers - 4,473.97 Tons			4,606.81 Tons
Average Cost per Ton \$85.28 (tipping fee only)	\$381,540.16		\$355,753.00
Total Cost -	\$381,540.16		\$355,753.00
CDB - Construction/Demolition/Bulky to the Waste Management Landfill			Calendar Year 2024
Shipped 415 Containers - 4,788.77 Tons			4,155.75 Tons
Average Cost per Ton - \$73.16 (tipping fee at landfill)			
Total Cost	\$350,346.41		\$316,296.42
			Calendar Year 2024
TOTAL TONS DISPOSED: 9,262.74	COST \$731,886.57		8,762.56 Tons \$672,049.47

THE DISTRICT PAID TO RECYCLE THESE MATERIALS

Material	cost	Cost Savings	Tons	Calendar Year 2024 Cost Savings
E-Waste (TVs, computers, etc.)				
Shipped 16.25 Tons	N/A	\$4,721.00	26.45	\$4,721.00
Tires to BDS Recycling				
Shipped 72.56 Tons	\$6,595.00	\$0.00	65.95	\$0.00
Waste Oil to Clean Harbors				
Shipped 5,950 gallons (25.1 T)	\$1,320.00	\$1,957.80	5,950 gal.	\$1,957.80
Cooking Oil				
Shipped 3,000 gallons (14.3 T)	\$0.00	\$1,115.40	3,000 gal.	\$1,115.40
SUBTOTAL - PAID TO RECYCLE				
	Expense	Cost Savings		Calendar Year 2024
Tons: 128.21	\$4,469.00	\$8,340.40	121.6 tons	\$4,469.00

**BOOTHBAY REGION REFUSE DISPOSAL DISTRICT
2024 RECYCLING AND PROCESSING SUMMARY**

Material	Tons	Income	Cost	Calendar Year 2024	
			Savings	Tons	Income
CARDBOARD	315.26	\$33,222.29	\$29,336	361.29	\$23,980.43
NEWSPRINT	24.74	\$3,468.06	\$1,603	19.74	\$1,816.08
MIXED PAPER	97.22	\$4,018.00	\$9,668	119.06	\$4,279.39
PLASTIC (HDPE)	6.90	\$2,557.00	\$1,320	16.25	\$11,061.40
GLASS/mixed	52.05	\$0.00	\$0.00	49.24	(\$4,924.00)
STEEL/TIN CANS	17.99	\$3,124.95	\$1,724	21.23	\$1,680.00
SCRAP METALS	454.38	\$64,881.70	\$34,383	423.44	\$60,280.10
COMPOST	600.00	\$0.00	\$47,400	600.00	\$0.00
GREEN WOOD WASTE					
Chips - Residents	1867.80	\$8,865.00	\$160,614	1,978.00	\$8,865.00
Chips - Biomass	6,209.74	\$187,682.32	\$483,431	5,953.58	\$183,948.30
Demo chips	1,055.46	\$0.00	\$195,293	2,405.09	\$3,219.05
SUBTOTAL TONS:	10,701.54	\$307,819.32	\$964,772	11,946.92	\$294,223.75

GRAND TOTAL: ALL RECYCLED MATERIALS

	TONS	INCOME	COST SAVINGS
This Year 2024	10,829.75	\$307,819.32	\$964,772.00
Last Year 2023	12,068.52	\$294,223.75	\$964,772.00

Boothbay Region Water District



From left to right: Dale Harmon, John Orne, Aaron Durgan, Troy Gauthier, Gage Seavey, Trevor Morin, Shawn Simmons, Weston Alley and Marcia Wilson

2024 was a busy year for the Boothbay Region Water District, with the completion of several long-needed projects, and a large amount of system repairs caused by storm damage in January. Additionally, ever more intrusive, regulatory authorities both in Maine and on the federal level began an onslaught of unprecedented rule and lawmaking, of which the district spent significant resources in attempting to influence these barriers to operation and develop strategies for compliance. In short, 2024 was an eventful year.

During 2024 the district met all state and federal requirements regarding the treatment and delivery of the region's water supply. Equally, the district was able to meet its capital maintenance goals, improving overall district operations and fire protection for the community. Capital improvement projects, and some of the efforts and accomplishments were as follows:

- Performed superior system maintenance resulting in “unaccounted for” water loss rate of less than 10%, which is among the best in Maine.
- Installation of 8” water main into affordable housing development on Alexander Way in Boothbay Harbor.
- Completed expansion of 12” year-round water main extending 700’ down Butler Road for housing development.
- Completed construction on the \$4.4 million *Rt. 96 Looping Project*, a project designed to connect East Boothbay to Boothbay Harbor, greatly enhancing fire flow to all towns.
- Awarded \$2,631,000.00 grant/loan funding to design and build the *Filter Wastewater Recycling Project* which will allow the district to remove up to 20MG from its sewer discharge annually and recycle that water into drinking water.

- Awarded \$3,800,000.00 (80% of overall cost) in congressional discretionary spending to combat sea level rise/saltwater intrusion in private wells on Southport.
- Continued to pursue grant funding for those in-process.
- Completed three small seasonal water main extensions equaling 2,000 feet of new water main.
- Added 26 new customers.

In May, the voters of Boothbay re-elected Clerk Kevin Anthony and Treasurer Nell Tharpe. Southport re-elected Chairman Gerry Gamage and, Vice-Chairman Smith Climo. The remaining board members included David Tibbetts (Boothbay Harbor), Merritt Blakeslee (Boothbay Harbor), and Rep. Holly Stover (Boothbay).

Looking ahead to 2025, efforts include:

- Continue to apply for available grant funding in this unprecedented era of incredible federal funding opportunities.
- Begin the *Wastewater Recycling Project* at the Adams Pond Treatment Plant Complex.
- Begin construction of replacing 1.5 miles of seasonal water main going south from the Southport General Store with 16" HDPE year-round water main.
- Continue emphasis on leak detection, equipment maintenance and unequaled performance through unmatched training and emphasis on the district's positive work culture.

The Boothbay Region Water District Board of Trustees meets the 2nd & 4th Tuesday of every month at 6:00 p.m. during Daylight Saving Time and 7:00 p.m. during Standard Time at the district administrative office, located at 184 Adams Pond Road, Boothbay Maine. The Board of Trustees values the public's opinion and encourages the public to attend. For further information concerning projects, minutes, and other pertinent information concerning the operation of the district, the public is invited to access the district's web page at www.bbrwd.org.

Respectfully submitted,
Weston Alley,
General Manager

**TOWN OF BOOTHBAY
TABLE OF CONTENTS
JUNE 30, 2023**

Independent Auditors' Report

Management's Discussion and Analysis

General Purpose Financial Statements

Exhibits

Government-Wide Financial Statements

Statements of Net Position A

Statements of Activities B

Fund Financial Statements

Reconciliation of Total Governmental Fund Balances to Net Position
of Governmental Activities C

Reconciliation of the Statements of Revenues, Expenditures, and Changes in
Fund Balance of Governmental Funds to the Statements of Activities D

Balance Sheets - Governmental Funds E

Statements of Revenues, Expenditures, and Changes in Fund Balance
Governmental Funds F

Statements of Fiduciary Net Position - Nonspendable Trust Funds G

Statements of Changes in Fiduciary Net Position - Nonspendable Trust Funds
Ulmer Scholarship Fund H

Statements of Cash Flows - Fiduciary Fund Types - Nonspendable Trust Funds
Ulmer Scholarship Fund I

Notes to Financial Statements

Supplemental Information

Schedules

Required Supplemental Information

Budgetary Comparison Schedule - General Fund A-1

Other Supplementary Information

Statement of Cash Receipts and Disbursements B-1

Statement of Changes in Unappropriated Surplus B-2

Statement of Departmental Operations B-3

Valuation, Assessment, and Collections B-4

Reconciliation of Treasurer's Cash Balance B-5

Supplemental Taxes B-6

Abatements B-7

Capital Reserve Funds B-8

WILLIAM H. BREWER*Certified Public Accountant**858 Washington Street**P.O. Box 306**Bath, Maine 04530**-----
(207) 443-9759***INDEPENDENT AUDITORS' REPORT**

Board of Selectmen
Town of Boothbay
Boothbay, Maine 04537

Opinions

We have audited the accompanying financial statements of the governmental activities, the business-type activities, each major fund, and the aggregate remaining fund information of the Town of Boothbay, as of and for the years ended June 30, 2023 and 2022, and the related notes to the financial statements, which collectively comprise the Town of Boothbay's basic financial statements as listed in the Table of Contents.

In our opinion, the financial statements referred to above present fairly, in all material respects, the respective financial position of the governmental activities, the business-type activities, and each major fund of the Town of Boothbay as of June 30, 2023 and 2022, and the respective changes in financial position, and where applicable, cash flows thereof for the years then ended in accordance with accounting principles generally accepted in the United States of America.

Basis for Opinions

We conducted our audit in accordance with auditing standards generally accepted in the United States of America. Our responsibilities under those standards are further described in the Auditor's Responsibilities for the Audit of the Financial Statements section of our report. We are required to be independent of the Town of Boothbay, and to meet our other ethical responsibilities, in accordance with the relevant ethical requirements relating to our audit. We believe that the audit evidence we have obtained is sufficient and appropriate to provide a basis for our audit opinions.

Responsibilities of Management for the Financial Statements

Management is responsible for the preparation and fair presentation of these financial statements in accordance with accounting principles generally accepted in the United States of America; this includes the design, implementation, and maintenance of internal control relevant to the preparation and fair presentation of financial statements that are free from material misstatement, whether due to fraud or error.

In preparing the financial statements, management is required to evaluate whether there are conditions or events, considered in the aggregate, that raise substantial doubt about the Town of Boothbay's ability to continue as a going concern for twelve months beyond the financial statement date, including any currently known information that may raise substantial doubt shortly thereafter.

Auditor's Responsibilities for the Audit of the Financial Statements

Our objectives are to obtain reasonable assurance about whether the financial statements as a whole are free from material misstatement, whether due to fraud or error, and to issue an auditor's report that includes our opinions. Reasonable assurance is a high level of assurance but is not absolute assurance and therefore is not a guarantee that an audit conducted in accordance with generally accepted auditing standards will always detect a material misstatement when it exists. The risk of not detecting a material misstatement resulting from fraud is higher than for one resulting from error, as fraud may involve collusion, forgery, intentional omissions, misrepresentations, or the override of internal control. Misstatements are considered material if there is a substantial likelihood that, individually or in the aggregate, they would influence the judgement made by a reasonable user based on the financial statements.

In performing an audit in accordance with generally accepted auditing standards, we:

- Exercise professional judgement and maintain professional skepticism throughout the audit.
- Identify and assess the risks of material misstatement of the financial statements, whether due to fraud or error, and design and perform audit procedures responsive to those risks. Such procedures include examining, on a test basis, evidence regarding the amounts and disclosures in the financial statements.
- Obtain an understanding of internal control relevant to the audit in order to design audit procedures that are appropriate in the circumstances, but not for the purpose of expressing an opinion on the effectiveness of the Town of Boothbay's internal control. Accordingly, no such opinion is expressed.
- Evaluate the appropriateness of accounting policies used and the reasonableness of significant accounting estimates made by management, as well as evaluate the overall presentation of the financial statements.
- Conclude whether, in our judgement, there are conditions or events, considered in the aggregate, that raise substantial doubt about the Town of Boothbay's ability to continue as a going concern for a reasonable period of time.

We are required to communicate with those charged with governance regarding, among other matters, the planned scope and timing of the audit, significant audit findings, and certain internal control-related matters that we identified during the audit.

Required Supplementary Information

Accounting principles generally accepted in the United States of America require that the management's discussion and analysis and the budgetary comparison information be presented to supplement the basic financial statements. Such information, although not a part of the basic financial statements, is required by the Governmental Accounting Standards Board, who considers it to be an essential part of financial reporting for placing the basic financial statements in an appropriate operational, economic, or historical context. We have applied certain limited procedures to the required supplementary information in accordance with auditing standards generally accepted in the United States of America, which consisted of inquiries of management about the methods of preparing the information and comparing the information for consistency with management's responses to our inquiries, the basic financial statements, and other knowledge we obtained during our audit of the basic financial statements. We do not express an opinion or provide any assurance on the information because the limited procedures do not provide us with sufficient evidence to express an opinion or provide any assurance.

Supplementary Information

Our audit was conducted for the purpose of forming opinions on the financial statements that collectively comprise the Town of Boothbay's basic financial statements. The fund financial statements are presented for purposes of additional analysis and are not a required part of the basic financial statements. Such information is the responsibility of management and was derived from and relates directly to the underlying accounting and other records used to prepare the basic financial statements. The information has been subjected to the auditing procedures applied in the audit of the basic financial statements and certain additional procedures, including comparing and reconciling such information directly to the underlying accounting and other records used to prepare the basic financial statements or to the basic financial statements themselves, and other additional procedures in accordance with auditing standards generally accepted in the United States of America. In our opinion, the combining and individual nonmajor fund financial statements are fairly stated, in all material respects, in relation to the basic financial statements as a whole.

Bath, Maine

September 5, 2024



MANAGEMENT'S DISCUSSION AND ANALYSIS

Our discussion and analysis of the Town of Boothbay's financial performance provides an overview of the Town's financial activities for the year ended June 30, 2023. Please read it in conjunction with the Town's financial statements provided by our independent outside auditors, William H. Brewer, C.P.A.

This annual report consists of a series of financial statements. The Statement of Net Position (Exhibit A) and the Statement of Activities (Exhibit B) provide information about the activities of the Town as a whole and present a longer-term view of the Town's finances. Fund financial statements start with Exhibit C. For governmental activities, these statements tell how these services were financed in the short term as well as what remains for future spending. Fund financial statements also report the Town's operations in more detail than the government-wide statements by providing information about the Town's most significant funds. The fiduciary fund financial statements provide information about activities for which the Town acts solely as a trustee for the benefit of those outside of the government.

Reporting on the Town as a Whole

The Statement of Net Position (Exhibit A) and the Statement of Activities (Exhibit B)

The Statement of Net Position and the Statement of Activities report information about the Town as a whole. These statements include all assets and liabilities using the accrual basis of accounting, which is similar to the accounting used by most private-sector companies. All of the current year's revenues and expenses are taken into account regardless of when cash is received or paid.

These two statements report the Town's net position and changes in it. The Town's net position, the difference between assets and liabilities and deferred inflows, is one way to measure the Town's financial health or financial position. Over time, increases or decreases in the Town's net position are one indicator of whether its financial health is improving or deteriorating. Other non-financial factors, however, such as changes in the Town's property tax base and the condition of the Town's infrastructure, need to be considered to assess the overall health of the Town.

In these government-wide statements, the Town's activities are reported in one category:

Governmental Activities – Most of the Town's basic services are reported here, including fire, general administration, roads, and recreation. Auto excise taxes, franchise fees, fines, state revenue sharing, and state and federal grants finance most of these activities.

Reporting on the Town's Most Significant Funds

The fund financial statements provide detailed information about the significant funds, but not on the Town as a whole. Some funds are required to be established by State law or by bond covenants. Additionally, the Board of Selectmen and management establishes other funds to help control and manage money for particular purposes.

Governmental Funds – The Town's basic services are reported in governmental funds, which focus on how money flows into and out of those funds and the balances left at year-end that are available for spending. These funds are reported using an accounting method called modified accrual accounting, which measures cash and all other financial resources that can readily be converted to cash.

The governmental fund statements provide a detailed short-term view of the Town's general government operations and the basic services it provides. Governmental fund information helps determine whether there are more or fewer financial resources that can be spent in the near future to finance the Town's programs. The relationship between governmental activities and governmental funds is reconciled in Exhibits C and D.

Fiduciary Funds – The fiduciary fund financial statements report on activities for which the Town acts as a trustee. These activities are excluded from the Town's other financial statements because the Town cannot use these assets to finance its operations. The Town is responsible for ensuring that the assets reported in these funds are used for their intended purposes.

Governmental Activities

This section will show a condensed financial comparison of revenues and expenses and provide explanations for significant differences.

To aid in the understanding of the Statement of Activities some additional explanation is given. Of particular interest is that the format is significantly different than the Statement of Revenues, Expenditures, and Changes in Fund Balance. Expenses are listed in the first column with program revenues attributable to that particular function being reported to the right. The result is a Net (Expense)/Revenue. The reason for this type of format is to highlight the relative financial burden of each of the functions on the Town's taxpayers. It also identifies the amount each function draws from the general revenues.

General Government	Charges for Services include revenue from licenses, permits and fees. Operating Grants and Contributions are unrestricted donations to the Town.
Public Safety	Charges for Services are mooring permits and dog licenses. Operating Grants and Contributions are grant monies received for the fire department.
Public Works	Operating Grants and Contributions are grant monies received through the Local Road Assistance Program.
General Assistance	Operating Grants and Contributions are State of Maine reimbursements for general assistance expenditures the Town incurred.

All other governmental revenues are reported as General Revenues. It is important to note that all taxes are classified as general revenue even if restricted for a specific purpose.

Statement of Net Position Information

The tables below provide a summary of the Town of Boothbay's statement of net position as of June 30, 2023 and 2022, and the statement of activities for the years ended June 30, 2023 and 2022.

Table 1
Condensed Statements of Net Position
As of June 30, 2023 and 2022

	2023	2022
Current Assets	\$ 5,976,059	\$ 5,234,819
Capital Assets	10,498,737	7,497,137
Total Assets	<u>\$ 16,474,796</u>	<u>\$ 12,731,956</u>
Current Liabilities	\$ 219,836	\$ 225,999
Long-Term Liabilities	865,000	920,000
Total Liabilities	<u>\$ 1,084,836</u>	<u>\$ 1,145,999</u>
Prepaid Property Taxes	\$ 368,712	\$ 237,011
Total Deferred Inflows	<u>\$ 368,712</u>	<u>\$ 237,011</u>
Net Invested in Capital Assets	\$ 9,583,737	\$ 6,532,137
Restricted	2,145,612	2,057,508
Unrestricted	3,291,899	2,759,301
Total Net Position	<u>\$ 15,021,248</u>	<u>\$ 11,348,946</u>

Statement of Activities Information

In Table 2, Net Expense is the financial burden that was placed on the taxpayers by each of these functions.

Table 2
Net Cost of Governmental Activities
For the Years End June 30, 2023 and 2022

	Expenses	Revenues	2023 Net Expense	2022 Net Expense
General Government	\$ 749,572	\$	\$ 749,572	\$ 429,630
Capital Improvements	657,413		657,413	132,342
Public Works	1,289,971	(3,067,965)	(1,777,994)	842,152
Public Assistance	1,536		1,536	1,094
Community School District	5,094,898		5,094,898	5,688,443
County Tax Assessment	1,431,119		1,431,119	1,368,874
Public Safety	569,015		569,015	878,175
Support Organizations	689,936		689,936	664,691
TIF District	148,510		148,510	161,395
Totals	<u>\$10,631,970</u>	<u>\$ (3,067,965)</u>	<u>\$ 7,564,005</u>	<u>\$ 10,166,796</u>

Table 3 presents a summary of how the Town's net position has changed in the current year as compared with the prior year.

Table 3
Condensed Statements of Changes in Net Position
For the Years Ended June 30, 2023 and 2022

	2023	2022
Program Revenues		
Charges for Services	\$ 292,446	\$ 248,987
Operating Grants and Contributions		397,182
Capital Grants and Contributions	2,794,488	95,845
General Revenues		
Property Taxes	9,623,013	9,677,960
Excise Taxes	906,550	888,625
Intergovernmental	374,856	384,579
Lien Interest and Costs	152,225	45,071
General Government	68,315	64,654
Miscellaneous	94,621	97,020
Total Revenues	<u>\$14,306,514</u>	<u>\$11,899,923</u>
Expenses		
Business-Type Activities	\$ 2,242	\$ 2,588
General Government	749,572	769,944
Public Safety	569,015	878,175
Public Works	1,289,971	1,226,065
Capital Improvement	657,413	132,342
General Assistance	1,536	1,094
Outside Organizations	689,936	664,691
Fixed Charges	6,526,017	7,057,317
TIF District	148,510	161,395
Total Expenses	<u>\$10,634,212</u>	<u>\$10,893,611</u>
Change in Net Position	<u>\$ 3,672,302</u>	<u>\$ 1,006,312</u>

Charts of Revenues and Expenses

On the following pages, Chart 1 depicts the revenues by source on a bar of 100%. Chart 2 shows the breakdown of non-property tax revenue. Chart 3 depicts the Town's expenses by function on a bar of 100%. Chart 4 shows the breakdown of expenses not including the fixed charges (education and county tax).

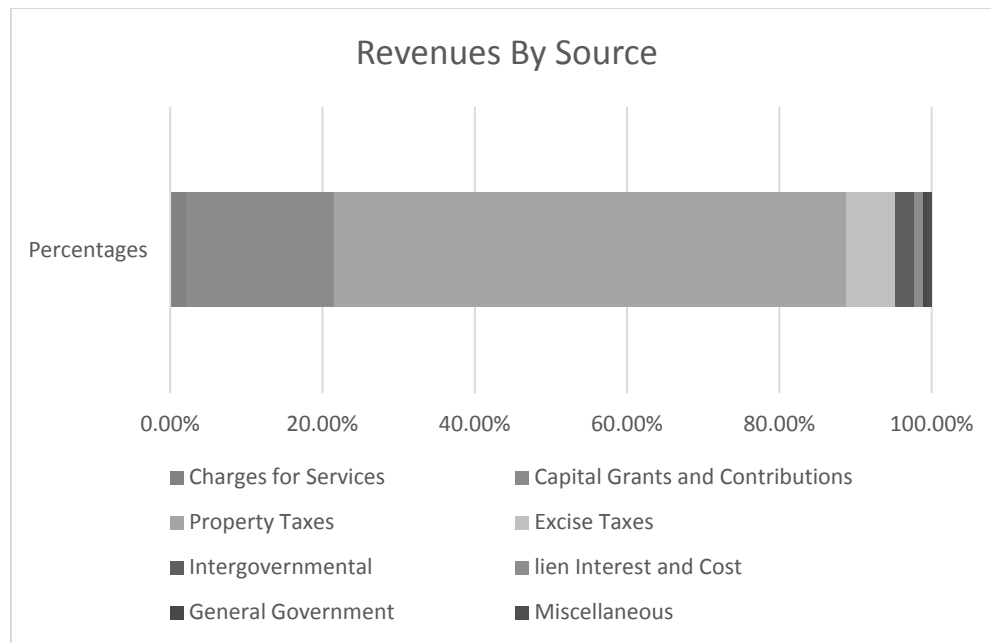
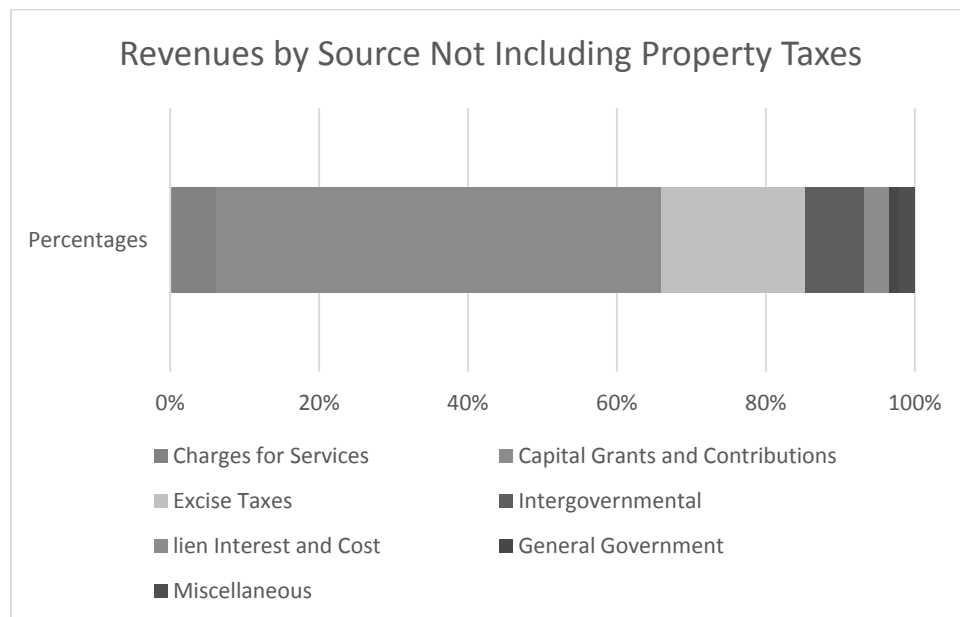
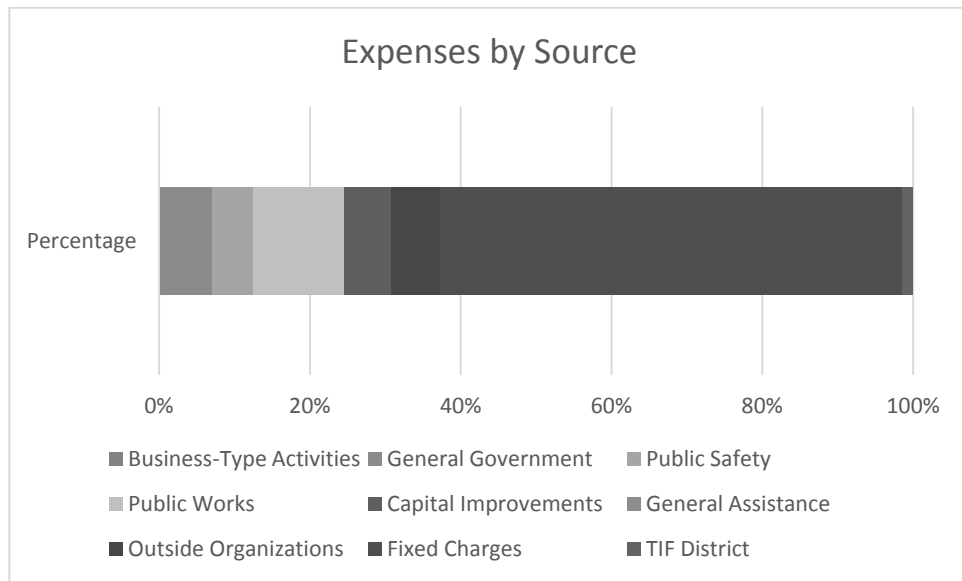
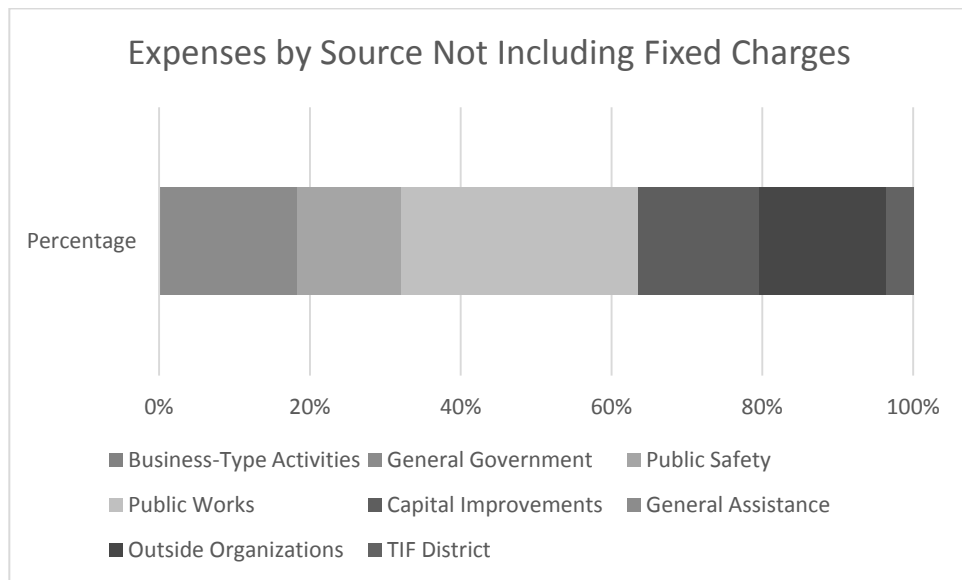
Chart 1**Chart 2**

Chart 3**Chart 4**

The following schedule presents a summary of the General Fund expenditures for the fiscal years ended June 30, 2023 and 2022.

Table 4
Schedules of General Fund Expenditures
For the Years Ended June 30, 2023 and 2022

	2023	2022
General Government	\$ 751,628	\$ 764,543
Public Safety	937,693	837,232
Public Works	1,234,589	1,253,377
Capital Improvements	657,413	132,342
General Assistance	1,536	1,094
Outside Organizations	689,936	664,691
Fixed Charges	6,526,017	7,057,317
TIF District	38,661	
Total General Fund Expenditures	<u>\$ 10,837,473</u>	<u>\$ 10,710,596</u>

The Town's current General Fund Balance is \$3,202,500. This amount is composed of nonspendable, restricted, and unassigned components.

The Town's General Fund is improving after many years of decline. There were a number of reasons attributed to the decline and most of those have been corrected over the past few years. In previous years, expenditures have been made that were spent out of the unassigned fund balance and not replenished. This practice has been completely eliminated and reversed. Expenditures in excess of appropriations were recognized at Town Meeting and surplus was added to the General Fund. The concerted effort in the next few years to replenish the General Fund must continue for a few more years. The Selectmen have established a policy to maintain 18.75% of appropriation or a three-year plan to replenish the funds. The positive year, this year, will bring us within 50% of that goal. Budgeting expenditures and revenues has also been closely scrutinized for better accuracy. This effort will continue and even be refined. Conservative estimates will create surpluses and funds will lapse back to the general fund.

The unassigned portion of the fund balance is the most crucial for the Selectmen to monitor. The unassigned balance as of June 30, 2023 was \$3,138,198. Compare that to June 30, 2022, when the unassigned balance was \$2,653,428. The Town increased the unassigned fund balance by 18.27%. This was due to the combination of excess revenues over expenditures and the using of capital improvement reserve funds to off-set capital outlays. If the town continues this trend the fund balance will be fully restored in a few years. The benefits are already being enjoyed by the Town. A Tax Anticipation Note was not required this year and cash flow is fully capable of fulfilling expenditures timely. The Town will continue to implement the three-year UDF replacement plan.

Tax Increment Financing (TIF)

With the creation of TIF #3, all three TIF funds are being accounted for separately. We identify the two different TIF agreements, with Washburn Doughty and Boothbay Commercial District as separate and independent TIF programs. The TIF funds will be clearly differentiated from the rest of the General Fund. No projects are projected for funding this year, but in 2024 we will be utilizing the TIF funds to make improvements to Butler Road. A concerted effort to rebuild the TIF fund balance will continue in the next few years.

General Fund Budgetary Highlights

The adoption of the Internal Control and Procedures Policy in 2013 led to very stable and predictable activity in the General Fund. Segregation of duties has established procedures which creates checks and balances. These checks and balances provide stability to revenue and expenditure recording and predictability to projections. Monthly reconciliation is also much more predictable and thorough.

FUNCTION	APPROPRIATION AND REVENUE	REVENUES AND EXPENDITURES	VARIANCE
Expenditures:			
Administration	\$ 378,354.00	\$ 380,145.35	\$ (1,791.35)
Meetings and Elections	\$ 5,776.00	\$ 6,396.80	\$ (620.80)
Service Account	\$ 36,400.00	\$ 43,537.64	\$ (7,137.64)
Information Technology	\$ 26,197.00	\$ 30,237.56	\$ (4,040.56)
Buildings and Grounds	\$ 62,600.00	\$ 92,730.75	\$ (30,130.75)
Road Construction and Paving	\$ 44,500.00	\$ 327,762.30	\$ (283,262.30)
Fuel	\$ 233,476.20	\$ 246,546.56	\$ (13,070.36)

Capital Assets

As of June 30, 2023, the Town had net capital assets of \$10,498,737.

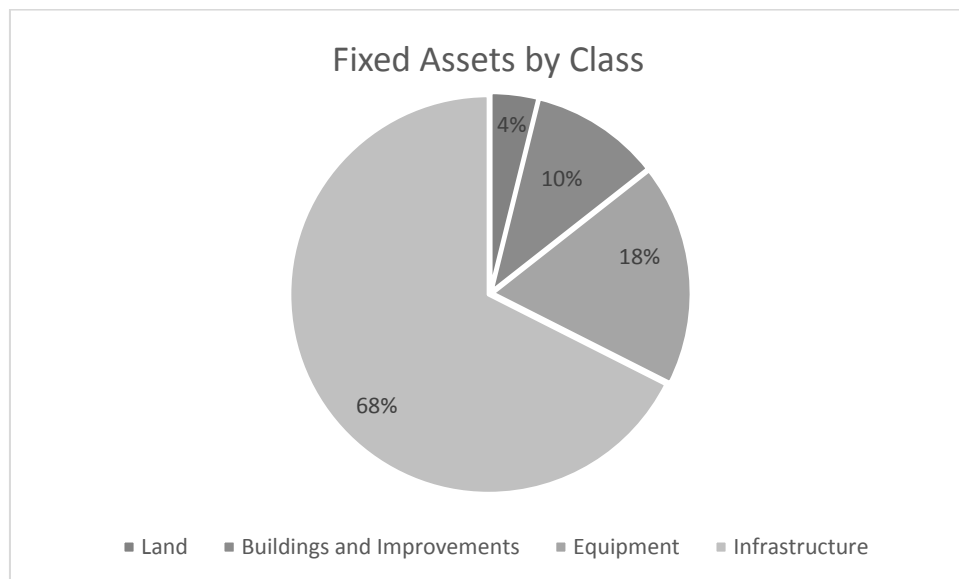
For the years ended June 30, 2023 and 2022 capital asset comparisons are as follows:

	2023	2022
Beginning Net Capital Assets	\$ 7,497,137	\$ 7,138,087
Net (Decrease) Increase	3,001,600	359,050
Ending Net Capital Assets	\$ 10,498,737	\$ 7,497,137

The Town's capital assets showed an increase in value for the year ending June 30, 2023 due to the Clifford Park Improvements.

The chart below depicts the Town's assets by their share of the total.

Chart 5



Debt Administration

At year-end the Town's general obligation bonds had a balance of \$915,000. This bond financed the Route 27 improvement project.

The only long-term liabilities that the Town is obligated for is the value of accrued compensated absences for Town employees. This amounts to \$40,819 as of June 30, 2023.

Economic Factors and Next Year's Budgets and Tax Rates

Property values are still a very important topic in the Selectmen's Office. Property values are a key component in determining the tax rate. The next largest component is spending. The final piece of the formula is revenues. To the extent possible, the Selectmen have been able to control spending for Town services. However, the cost of Education and the County Tax continue to rise at an alarming rate. The economic downturn has severely reduced Federal and State spending. The term Reduced Spending translates to reduced revenues to the Town of Boothbay. The reduced revenues to the Town of Boothbay means an increased burden on the property tax to support local government, local roads, education, and the Town's share of County government. Your Selectmen have worked diligently to review and modify all areas of spending, purchasing and revenues to wring out whatever savings we can for you, the taxpayer.

Contacting the Town's Financial Management

This financial report is designed to provide our citizens, taxpayers, customers, and creditors with a general overview of the Town's finances and to show the Town's accountability for the money it receives. If you have questions about this report or need additional financial information, contact the Town Manager's Office at 7 Corey Lane, Boothbay, Maine, or by phone at (207) 633-2051.

Exhibit A

TOWN OF BOOTHBAY
STATEMENTS OF NET POSITION
JUNE 30, 2023 AND 2022

	GOVERNMENTAL ACTIVITIES	BUSINESS-TYPE ACTIVITIES	2023 TOTALS	2022 TOTALS
ASSETS				
CURRENT ASSETS:				
Cash (Note B)	\$ 5,366,347.62	\$ -	\$ 5,366,347.62	\$ 4,788,030.83
Accounts Receivable (Note N)	357,486.59		357,486.59	192,661.06
Taxes Receivable	2,598.97		2,598.97	
Tax Liens	104,757.21		104,757.21	112,691.13
Inventory	31,614.50		31,614.50	47,150.00
Due From Other Funds		113,254.64	113,254.64	94,285.64
Total Current Assets	<u>\$ 5,862,804.89</u>	<u>\$ 113,254.64</u>	<u>\$ 5,976,059.53</u>	<u>\$ 5,234,818.66</u>
PROPERTY, PLANT, AND EQUIPMENT (NOTE H):				
Land	\$ 780,125.00	\$ 30,900.00	\$ 811,025.00	\$ 811,025.00
Buildings and Improvements	2,124,725.30	89,687.00	2,214,412.30	2,180,908.30
Equipment	3,788,745.39		3,788,745.39	3,253,080.17
Infrastructure	14,184,517.40		14,184,517.40	11,193,158.59
Total Property, Plant, and Equipment	<u>\$ 20,878,113.09</u>	<u>\$ 120,587.00</u>	<u>\$ 20,998,700.09</u>	<u>\$ 17,438,172.06</u>
Less: Accumulated Depreciation	<u>10,484,081.11</u>	<u>15,882.11</u>	<u>10,499,963.22</u>	<u>9,941,034.64</u>
Net Property, Plant, and Equipment	<u>\$ 10,394,031.98</u>	<u>\$ 104,704.89</u>	<u>\$ 10,498,736.87</u>	<u>\$ 7,497,137.42</u>
Total Assets	<u><u>\$ 16,256,836.87</u></u>	<u><u>\$ 217,959.53</u></u>	<u><u>\$ 16,474,796.40</u></u>	<u><u>\$ 12,731,956.08</u></u>
LIABILITIES, DEFERRED INFLOWS, AND NET POSITION				
CURRENT LIABILITIES:				
Bond Payable - Current Portion (Note O)	\$ 50,000.00	\$ -	\$ 50,000.00	\$ 45,000.00
Accounts Payable - Trade				26,692.34
Accrued Liabilities	15,746.46		15,746.46	13,599.52
State Liabilities	16.53		16.53	
Accrued Compensated Absences (Note J)	40,818.83		40,818.83	46,422.22
Due To Other Funds	113,254.64		113,254.64	94,285.64
Total Current Liabilities	<u>\$ 219,836.46</u>	<u>\$ -</u>	<u>\$ 219,836.46</u>	<u>\$ 225,999.72</u>
LONG-TERM LIABILITIES:				
Bond Payable - Net of Current Portion (Note O)	865,000.00		865,000.00	920,000.00
Total Liabilities	<u>\$ 1,084,836.46</u>	<u>\$ -</u>	<u>\$ 1,084,836.46</u>	<u>\$ 1,145,999.72</u>
DEFERRED INFLOWS:				
Deferred Revenue (Note E)	<u>\$ 368,712.34</u>	<u>\$ -</u>	<u>\$ 368,712.34</u>	<u>\$ 237,010.70</u>
NET POSITION:				
Net Invested in Capital Assets	\$ 9,479,031.98	\$ 104,704.89	\$ 9,583,736.87	\$ 6,532,137.42
Restricted for:				
Capital Reserve	573,612.05		573,612.05	765,493.13
Other Purposes	1,571,999.73		1,571,999.73	1,292,014.29
Unrestricted	<u>3,178,644.31</u>	<u>113,254.64</u>	<u>3,291,898.95</u>	<u>2,759,300.82</u>
Total Net Position	<u>\$ 14,803,288.07</u>	<u>\$ 217,959.53</u>	<u>\$ 15,021,247.60</u>	<u>\$ 11,348,945.66</u>
Total Liabilities, Deferred Inflows, and Net Position	<u><u>\$ 16,256,836.87</u></u>	<u><u>\$ 217,959.53</u></u>	<u><u>\$ 16,474,796.40</u></u>	<u><u>\$ 12,731,956.08</u></u>

The accompanying notes are an integral part of the financial statements

Exhibit B

TOWN OF BOOTHBAY
STATEMENTS OF ACTIVITIES
FOR THE YEARS ENDED JUNE 30, 2023 AND 2022

FUNCTIONS/PROGRAMS	EXPENSES	PROGRAM REVENUES			NET (EXPENSE) REVENUE AND CHANGES IN NET POSITION		
		CHARGES FOR SERVICES	OPERATING GRANTS AND CONTRIBUTIONS	CAPITAL GRANTS AND CONTRIBUTIONS	GOVERNMENTAL ACTIVITIES	BUSINESS-TYPE ACTIVITIES	TOTALS
Primary Government:							
Governmental Activities:							
General Government	\$ 749,571.80	\$ -	\$ -	\$ -	\$ (749,571.80)	\$ -	\$ (429,630.06)
Capital Improvements	657,412.72				(657,412.72)		(132,342.09)
Public Works	1,289,970.93	273,476.87		2,794,488.04	1,777,993.98	1,777,993.98	(842,152.40)
Public Assistance	1,536.50				(1,536.50)		(1,094.22)
Community School District	5,094,898.00				(5,094,898.00)		(5,688,443.00)
County Tax Assessment	1,431,119.11				(1,431,119.11)		(1,368,873.57)
Public Safety	569,015.01				(569,015.01)		(878,174.70)
Support Organizations	689,935.74				(689,935.74)		(664,691.00)
Tax Increment Finance District	148,510.37				(148,510.37)		(161,394.99)
Total Governmental Activities	\$ 10,631,970.18	\$ 273,476.87	\$ -	\$ 2,794,488.04	\$ (7,564,005.27)	\$ -	\$ (10,166,796.03)
Business-Type Activities:							
Post Office Rental	2,242.18	18,969.00				16,726.82	15,198.58
Total Primary Government	\$ 10,634,212.36	\$ 292,445.87	\$ -	\$ 2,794,488.04	\$ (7,564,005.27)	\$ 16,726.82	\$ (10,151,597.45)
General Revenues:							
Taxes:							
Property Taxes					\$ 9,623,012.75	\$ -	\$ 9,623,012.75
Homestead Reimbursement					134,316.00		134,316.00
Excise Taxes					906,550.39		906,550.39
Intergovernmental					240,539.84		240,539.84
General Government					68,314.86		68,314.86
Interest and Investment Earnings					152,225.44		152,225.44
Miscellaneous					74,173.85		74,173.85
Gain (Loss) on Sale of Assets					20,447.26		20,447.26
Total General Revenues					\$ 11,219,580.39	\$ -	\$ 11,219,580.39
Changes in Net Position					\$ 3,655,575.12	\$ 16,726.82	\$ 3,672,301.94
Net Position, July 1					11,147,712.95	201,232.71	11,348,945.66
Net Position, June 30					\$ 14,803,288.07	\$ 217,959.53	\$ 15,021,247.60
							\$ 11,348,945.66

The accompanying notes are an integral part of the financial statements

Exhibit C

TOWN OF BOOTHBAY
 RECONCILIATION OF TOTAL GOVERNMENTAL FUND BALANCES
 TO NET POSITION OF GOVERNMENTAL ACTIVITIES
 FOR THE YEARS ENDED JUNE 30, 2023 AND 2022

	2023	2022
GOVERNMENTAL FUND BALANCES:		
Restricted:		
Capital Reserves (Schedule B-8)	\$ 800,850.65	\$ 989,187.51
Capital Construction	(227,238.60)	(223,694.38)
Other Purposes	1,539,311.71	1,255,420.53
Other Purposes (Schedule B-3)	32,688.02	36,593.76
Other Purposes	118,562.07	67,635.09
Unassigned (Schedule B-2)	3,138,197.69	2,653,428.44
Total Governmental Fund Balances	<u>\$ 5,402,371.54</u>	<u>\$ 4,778,570.95</u>
Amounts reported for governmental activities in the Statements of Net Position are different because:		
Capital assets used in governmental activities are not financial resources and therefore are not reported in the funds.	10,498,736.87	7,497,137.42
Notes payable are not due and payable in the current period and therefore are not reported in the funds.	(915,000.00)	(965,000.00)
Property taxes not collected within 60 days after year end are deferred as revenue in the fund financial statements. In the government-wide financial statements the revenue is income in the year assessed.	75,958.02	84,659.51
Compensated absences are accrued when earned, not when paid and are reported in the funds.	(40,818.83)	(46,422.22)
Net Position of Governmental Activities (Exhibit A)	<u><u>\$ 15,021,247.60</u></u>	<u><u>\$ 11,348,945.66</u></u>

The accompanying notes are an integral part of the financial statements

TOWN OF BOOTHBAY
RECONCILIATION OF THE STATEMENTS OF REVENUES, EXPENDITURES, AND CHANGES IN
FUND BALANCES OF GOVERNMENTAL FUNDS TO THE STATEMENTS OF ACTIVITIES
FOR THE YEARS ENDED JUNE 30, 2023 AND 2022

	<u>2023</u>	<u>2022</u>
Net Change in Fund Balances - Total Governmental Funds (Exhibit F)	\$ 623,800.59	\$ 613,050.39
Amounts reported for governmental activities in the Statements of Activities are different because:		
Governmental funds report capital outlays as expenditures. However, in the Statements of Activities, the cost of those assets is allocated over their estimated useful lives as depreciation expense. This is the amount by which capital outlays exceeds depreciation (depreciation exceeds capital outlays).	3,011,320.19	359,050.23
Bond proceeds provide current financial resources to governmental funds, but issuing debt increases long-term liabilities in the Statements of Net Position. This is the amount of principal payments on the loans.	50,000.00	50,000.00
Property taxes are deferred in the fund financial statements, but in the government-wide financial statements they are recorded as income in the year they are assessed.	(8,701.49)	(8,696.84)
The change in accrual for compensated absences is not recorded in the governmental fund statements.	5,603.39	(7,091.61)
Net book value of disposal of assets reduces the proceeds in the Statement of Activities.	(9,720.74)	
Change in Net Position of Governmental Activities	<u>\$ 3,672,301.94</u>	<u>\$ 1,006,312.17</u>

The accompanying notes are an integral part of the financial statements

Exhibit E

TOWN OF BOOTHBAY
BALANCE SHEETS - GOVERNMENTAL FUNDS
FOR THE YEARS ENDED JUNE 30, 2023 AND 2022

	GOVERNMENTAL FUND TYPES										2023 TOTALS	2022 TOTALS
	MAJOR			NON-MAJOR								
	GENERAL	CAPITAL RESERVES	CLIFFORD PARK	OMNIBUS TIF	ARPA FUNDS	CAPITAL CONSTRUCTION	EAST BOOTHBAY TIF	POST OFFICE				
ASSETS:												
Cash (Note B)	\$ 2,858,882.02	\$ 800,850.65	\$ 5,307.43	\$ 1,182,702.72	\$ 337,311.49	\$ 70,987.21	\$ 110,306.10	\$ -		\$ 5,366,347.62	\$ 4,788,030.83	
Taxes Receivable	2,598.97									2,598.97		
Tax Liens	104,757.21									104,757.21	112,691.13	
Accounts Receivable (Note N)	357,486.59									357,486.59	192,661.06	
Inventory	31,614.50									31,614.50	47,150.00	
Due From Other Funds	420,788.91							113,254.64		534,043.55	515,074.55	
Total Assets	\$ 3,776,128.20	\$ 800,850.65	\$ 5,307.43	\$ 1,182,702.72	\$ 337,311.49	\$ 70,987.21	\$ 110,306.10	\$ 113,254.64		\$ 6,396,848.44	\$ 5,655,607.57	
LIABILITIES, DEFERRED INFLOWS, AND FUND BALANCE:												
Liabilities:												
Accounts Payable	\$ -	\$ -	\$ -	\$ -	\$ -	\$ -	\$ -	\$ -		\$ -	\$ 26,692.34	
Accrued Liabilities	15,746.46									15,746.46	13,599.52	
State Liabilities	16.53									16.53		
Due To Other Funds	113,194.64			122,623.10		298,225.81				534,043.55	515,074.55	
Total Liabilities	\$ 128,957.63	\$ -	\$ -	\$ 122,623.10	\$ -	\$ 298,225.81	\$ -	\$ -		\$ 549,806.54	\$ 555,366.41	
Deferred Inflows of Resources:												
Deferred Revenue (Note E)	\$ 368,712.34	\$ -	\$ -	\$ -	\$ -	\$ -	\$ -	\$ -		\$ 368,712.34	\$ 237,010.70	
Deferred Tax Revenue (Note F)	75,958.02									75,958.02	84,659.51	
Total Deferred Inflows of Resources	\$ 444,670.36	\$ -	\$ -	\$ -	\$ -	\$ -	\$ -	\$ -		\$ 444,670.36	\$ 321,670.21	
Fund Balance:												
Restricted	\$ 31,614.50	\$ -	\$ -	\$ 1,060,079.62	\$ 337,311.49	\$ -	\$ 110,306.10	\$ -		\$ 1,539,311.71	\$ 1,255,420.53	
Committed for Capital Projects		800,850.65				(227,238.60)				573,612.05	765,493.13	
Assigned (Note D)	32,688.02									32,688.02	36,593.76	
Unassigned	3,138,197.69		5,307.43					113,254.64		3,256,759.76	2,721,063.53	
Total Fund Balance	\$ 3,202,500.21	\$ 800,850.65	\$ 5,307.43	\$ 1,060,079.62	\$ 337,311.49	\$ (227,238.60)	\$ 110,306.10	\$ 113,254.64		\$ 5,402,371.54	\$ 4,778,570.95	
Total Liabilities, Deferred Inflows, and Fund Balance	\$ 3,776,128.20	\$ 800,850.65	\$ 5,307.43	\$ 1,182,702.72	\$ 337,311.49	\$ 70,987.21	\$ 110,306.10	\$ 113,254.64		\$ 6,396,848.44	\$ 5,655,607.57	

The accompanying notes are an integral part of the financial statements

TOWN OF BOOTHBAY
STATEMENTS OF REVENUES, EXPENDITURES, AND CHANGES IN FUND
BALANCES - GOVERNMENTAL FUNDS
FOR THE YEARS ENDED JUNE 30, 2023 AND 2022

	GOVERNMENTAL FUNDS								2022 TOTALS
	MAJOR			NON-MAJOR					
	GENERAL	CAPITAL RESERVES	CLIFFORD PARK	OMNIBUS TIF	ARPA FUNDS	CAPITAL CONSTRUCTION	EAST BOOTHBAY TIF	POST OFFICE	
REVENUES:									
Intergovernmental Revenue	\$ 240,539.84	\$ -	\$ -	\$ -	\$ -	\$ -	\$ -	\$ -	\$ 585,629.92
Homestead Reimbursement	134,316.00								134,316.00
Property Taxes	9,631,714.24								9,631,714.24
Excise Tax (Auto and Boat)	906,550.39								906,550.39
General Government	68,314.86								68,314.86
Public Works	72,000.67								72,000.67
Fuel Purchases	201,476.20								69,134.80
Special Revenue	74,173.85		2,772,396.04				22,092.00		218,933.12
Miscellaneous Revenue	97,747.91	19,457.86	2,859.12	21,313.94	6,957.89	1,472.50	2,416.22	18,969.00	95,845.00
Interest and Debt Service	30,168.00								114,807.00
Sale of Property									45,071.08
Total Revenues	\$ 11,457,001.96	\$ 19,457.86	\$ 2,775,255.16	\$ 21,313.94	\$ 6,957.89	\$ 1,472.50	\$ 24,508.22	\$ 18,969.00	\$ 11,908,620.09
EXPENDITURES:									
Education	\$ 5,094,898.00	\$ -	\$ -	\$ -	\$ -	\$ -	\$ -	\$ -	\$ 5,688,443.00
General Government	751,627.80								764,889.06
Public Works	1,234,589.21		2,743,297.18		5,500.00	5,016.72			1,649,958.83
Public Safety	937,692.59								837,232.39
Public Assistance	1,536.50								1,094.22
Special Assessments - County Tax	1,431,119.11								1,368,873.57
Support Organizations	689,935.74								664,691.00
Capital Improvements	657,412.72								158,992.64
Tax Increment Finance District	38,661.00			109,849.37					161,394.99
Total Expenditures	\$ 10,837,472.67	\$ -	\$ 2,743,297.18	\$ 109,849.37	\$ 5,500.00	\$ 5,016.72	\$ -	\$ -	\$ 11,295,569.70
Excess of Revenues Over (Under) Expenditures	\$ 619,529.29	\$ 19,457.86	\$ 31,957.98	\$ (88,535.43)	\$ 1,457.89	\$ (3,544.22)	\$ 24,508.22	\$ 18,969.00	\$ 613,050.39
OTHER FINANCING SOURCES (USES):									
Operating Transfers - In	\$ 225,000.00	\$ 17,205.28	\$ -	\$ 361,996.00	\$ -	\$ -	\$ -	\$ -	\$ 667,701.19
Operating Transfers - Out	(379,201.28)	(225,000.00)							(667,701.19)
Total Other Financing Sources (Uses)	\$ (154,201.28)	\$ (207,794.72)	\$ -	\$ 361,996.00	\$ -	\$ -	\$ -	\$ -	\$ -
Excess of Revenues and Other Sources Over (Under) Expenditures and Other Uses	\$ 465,328.01	\$ (188,336.86)	\$ 31,957.98	\$ 273,460.57	\$ 1,457.89	\$ (3,544.22)	\$ 24,508.22	\$ 18,969.00	\$ 613,050.39
Fund Balance, July 1	2,737,172.20	989,187.51	(26,650.55)	786,619.05	335,853.60	(223,694.38)	85,797.88	94,285.64	4,165,520.56
Fund Balance, June 30	\$ 3,202,500.21	\$ 800,850.65	\$ 5,307.43	\$ 1,060,079.62	\$ 337,311.49	\$ (227,238.60)	\$ 110,306.10	\$ 113,254.64	\$ 4,778,570.95

The accompanying notes are an integral part of the financial statements

Exhibit G

TOWN OF BOOTHBAY
STATEMENTS OF FIDUCIARY NET POSITION
NONSPENDABLE TRUST FUNDS - ULMER SCHOLARSHIP FUND
JUNE 30, 2023 AND 2022

	2023	2022
ASSETS:		
Cash (Note B)	\$ 65,832.32	\$ 65,535.14
LIABILITIES	\$ -	\$ -
NET POSITION:		
Restricted for Principal	65,832.32	65,535.14
Total Liabilities and Net Position	\$ 65,832.32	\$ 65,535.14

Exhibit H

TOWN OF BOOTHBAY
STATEMENTS OF CHANGES IN FIDUCIARY NET POSITION
NONSPENDABLE TRUST FUNDS - ULMER SCHOLARSHIP FUND
FOR THE YEARS ENDED JUNE 30, 2023 AND 2022

	2023	2022
REVENUE:		
Interest	\$ 297.18	\$ 84.69
EXPENDITURES		
Change in Net Position	\$ 297.18	\$ 84.69
Net Position, July 1	65,535.14	65,450.45
Net Position, June 30	\$ 65,832.32	\$ 65,535.14

Exhibit I

STATEMENTS OF CASH FLOWS
FIDUCIARY FUND TYPE - NONSPENDABLE TRUST FUNDS
ULMER SCHOLARSHIP FUND
FOR THE YEARS ENDED JUNE 30, 2023 AND 2022

	2023	2022
CASH FLOWS FROM OPERATING ACTIVITIES:		
Increase (Decrease) in Net Position	\$ 297.18	\$ 84.69
Increase (Decrease) in Cash	\$ 297.18	\$ 84.69
Cash Balance, July 1	65,535.14	65,450.45
Cash Balance, June 30	\$ 65,832.32	\$ 65,535.14

The accompanying notes are an integral part of the financial statements

TOWN OF BOOTHBAY
NOTES TO FINANCIAL STATEMENTS
JUNE 30, 2023

NOTE A - SUMMARY OF SIGNIFICANT ACCOUNTING POLICIES:

The accounting policies of the Town of Boothbay conform to generally accepted accounting principles as applicable to governmental units.

1. Financial Reporting Entity

The Town of Boothbay, incorporated in 1764, currently operates under a Board of Selectmen form of government with a Town Manager as the Chief Administrator of the Town. The Board consists of five members elected by the registered voters for three year staggered terms. The financial statements of the Town conform to accounting principles generally accepted in the United States of America as applicable to governmental units. The Governmental Accounting Standards Board (GASB) is responsible for establishing Generally Accepted Accounting Principles (GAAP) for state and local governments through its pronouncements (Statements and Interpretations). Governments are also required to follow the pronouncements of the Financial Accounting Standards Board (FASB) (when applicable) that do not conflict with or contradict GASB pronouncements. The more significant accounting policies established in GAAP and used by the Town are discussed below.

In evaluating the Town of Boothbay as a reporting entity, management has addressed all potential component units for which the Town may or may not be financially accountable and, as such, be includable within the Town's basic financial statements. In accordance with GASB, the Town (the primary government) is financially accountable if it appoints a voting majority of the organization's governing board and (1) it is able to impose its will on the organization or (2) there is a potential for the organization to provide specific financial benefits to, or impose specific financial burdens on the Town. The Town also is financially accountable for organizations that are fiscally dependent on it and if there is a financial benefit or burden relationship. Additionally, the primary government is required to consider other organizations for which the nature and significance of their relationship with the primary government are such that exclusion would cause the reporting entity's basic financial statements to be misleading or incomplete. Based on the application of these criteria, there are no other entities within the Town that should be included as part of these financial statements.

2. Basic Financial Statements - Government-Wide Statements

The Town's basic financial statements include both government-wide (reporting the Town as a whole) and fund financial statements (reporting the Town's major funds). Both the government-wide and fund financial statements categorize primary activities as governmental. The Town's public safety, recreation, public works, and general administrative services are classified as governmental activities.

In the government-wide Statements of Net Position, the governmental column is presented on a consolidated basis by column, and is reported on a full accrual, economic resource basis, which recognizes all long-term assets and receivables as well as long-term debt and obligations. The Town's net position are reported in three parts - invested in capital assets; restricted; and unrestricted. The Town first utilizes restricted resources to finance qualifying activities.

The government-wide Statements of Activities reports both the gross and net cost of each of the Town's functions and business-type activities (public safety, public works, administrative, etc.). The functions are also supported by general government revenues (property, certain intergovernmental revenues, fines, permits, and charges, etc.). The Statements of Activities reduces gross expenses (including depreciation) by related program revenues, and operating and capital grants. Program revenues must be directly associated with the function (public safety, public works, etc.). Operating grants include operating-specific and discretionary (either operating or capital) grants while the capital grants column reflects capital-specific grants.

TOWN OF BOOTHBAY
NOTES TO FINANCIAL STATEMENTS
JUNE 30, 2023

NOTE A - SUMMARY OF SIGNIFICANT ACCOUNTING POLICIES (CONT'D):

2. Basic Financial Statements - Government-Wide Statements (Cont'd)

The net costs (by function or business-type activity) are normally covered by general revenue (property, intergovernmental revenues, interest income, etc.).

This government-wide focus is more on the sustainability of the Town as an entity and the change in the Town's net position resulting from the current year's activities.

3. Basic Financial Statements - Fund Financial Statements

The financial transactions of the Town are reported in individual funds in the fund financial statements. Each fund is accounted for by providing a separate set of self-balancing accounts that comprise its assets, liabilities, reserves, fund equity, revenues, and expenditures/expenses. The various funds are reported by generic classification within the financial statements.

The following fund types are used by the Town:

a. Governmental Funds:

The focus of the governmental funds' measurement (in the fund statements) is upon determination of financial position and changes in financial position (sources, uses, and balances of financial resources) rather than upon net income. The following is a description of the governmental funds of the Town:

1. General Fund:

General Fund is the general operating fund of the Town. It is used to account for all financial resources except those required to be accounted for in another fund.

2. Capital Reserves:

Capital Reserves are used to account for financial resources to be used for the acquisition or construction of major capital facilities and equipment.

Additionally, the Town reports the following fund type:

Fiduciary Funds:

Fiduciary Funds are used to report assets held in a trustee or agency capacity for others and therefore are not available to support Town programs. The reporting focus is on net position and changes in net position and are reported using accounting principles similar to proprietary funds.

The emphasis in fund financial statements is on the major funds in either the governmental or business-type activities categories. Nonmajor funds by category are summarized into a single column. GASB No. 34 sets forth minimum criteria (percentage of the assets, liabilities, revenues, or expenditures/expenses of either fund category) for the determination of major funds.

TOWN OF BOOTHBAY
NOTES TO FINANCIAL STATEMENTS
JUNE 30, 2023

NOTE A - SUMMARY OF SIGNIFICANT ACCOUNTING POLICIES (CONT'D):

3. Basic Financial Statements - Fund Financial Statements (Cont'd)

Fiduciary Funds (Cont'd):

The Town's fiduciary funds are presented in the fiduciary fund financial statements. Since by definition these assets are being held for the benefit of a third party and cannot be used to address activities or obligations of the government, these funds are not incorporated into the government-wide statements.

4. Basis of Accounting

Basis of accounting refers to the point at which revenues or expenditures/expenses are recognized in the accounts and reported in the financial statements. It relates to the timing of the measurements made regardless of the measurement focus applied:

a. Accrual:

Governmental activities in the government-wide financial statements and fiduciary fund financial statements are presented on the accrual basis of accounting. Revenues are recognized when earned and expenses are recognized when incurred.

b. Modified Accrual:

The governmental funds financial statements are presented on the modified accrual basis of accounting. Under the modified accrual basis of accounting, revenues are recorded when susceptible to accrual; i.e. both measurable and available. "Available" means collectible within the current period or within 60 days after year end. Expenditures are generally recognized under the modified accrual basis of accounting when the related liability is incurred. The exception to this general rule is that principal and interest on general obligation long-term debt, if any, is recognized when due.

5. Financial Statement Amounts

a. Cash and Cash Equivalents:

The Town has defined cash and cash equivalents to include cash on hand, demand deposits, and cash with fiscal agents. Statutes authorize the Treasurer of the Town, as directed by the municipal officers, to invest all municipal funds, including reserve and trust funds, to the extent that the terms of the instrument, order, or article creating the fund do not prohibit the investment in financial institutions as described in Section 5706 MRSA and securities as described in Sections 5711 through 5717 MRSA.

b. Accounts Receivable:

Receivables include federal grants, state subsidies, town assessments and reimbursements. Based on prior year collections, management has determined that an allowance for doubtful accounts is not considered necessary at June 30, 2023.

c. Inventory:

Fuel inventory is valued at cost and consists of gas and diesel purchased for internal use and resale to local governmental entities.

TOWN OF BOOTHBAY
NOTES TO FINANCIAL STATEMENTS
JUNE 30, 2023

NOTE A - SUMMARY OF SIGNIFICANT ACCOUNTING POLICIES (CONT'D):

5. Financial Statement Amounts (Cont'd)

d. Capital Assets:

Capital assets purchased or acquired with an original cost of \$1,000.00 or more are reported at historical cost or estimated historical cost. Contributed assets are reported at fair market value as of the date received. Additions, improvements, and other capital outlays that significantly extend the useful life of an asset are capitalized. Other costs incurred for repairs and maintenance are expensed as incurred. Depreciation on all assets is provided on the straight-line basis over the following estimated useful lives:

Buildings	20-50 Years
Machinery and Equipment	5-10 Years
Improvements	10-20 Years
Other Infrastructure	10-50 Years

e. Revenues:

Substantially, all governmental fund revenues are accrued. Property taxes are billed and collected within the same period in which the taxes are levied. In applying GASB No. 33 to grant revenues, the provider recognizes liabilities and expenses and the recipient recognizes receivables and revenue when the applicable eligibility requirements, including time requirements, are met. Resources transmitted before the eligibility requirements are met are reported as advances by the provider and deferred revenue by the recipient.

f. Expenditures:

Expenditures are recognized when the related fund liability is incurred. Inventory costs are reported in the period when inventory items are used, rather than in the period purchased.

g. Compensated Absences:

The Town accrues accumulated unpaid vacation and sick leave and associated employee-related costs when earned (or estimated to be earned) by the employee. The noncurrent portion (the amount estimated to be used in subsequent fiscal years) for governmental funds is maintained separately and represents a reconciling item between the fund and government-wide presentations.

h. Use of Estimates:

The presentation of financial statements in conformity with generally accepted accounting principles requires management to make estimates and assumptions that affect the reported amounts of assets and liabilities and disclosure of contingent assets and liabilities at the date of the financial statements and the reported amounts of revenues and expenses during the reporting period. Actual results could differ from those estimates.

TOWN OF BOOTHBAY
NOTES TO FINANCIAL STATEMENTS
JUNE 30, 2023

NOTE A - SUMMARY OF SIGNIFICANT ACCOUNTING POLICIES (CONT'D):

5. Financial Statement Amounts (Cont'd)

i. Fund Balance:

In accordance with GASB Statement No. 54, the Town employs terminology and classifications for fund balance items as follows:

Nonspendable fund balances includes amounts that cannot be spent because they are not in spendable form or legally or contractually required to be maintained intact.

Restricted fund balances represent those portions of fund equity that have externally enforceable legal restrictions.

Committed fund balances are amounts that can be used only for specific purposes because of a formal action taken by town government. The fund balances in the Capital Projects Fund are in this category.

Assigned fund balances are amounts that the Town intends to use for specific purposes. The Board of Selectmen approved carryovers are included in assigned fund balances.

Unassigned fund balances are all amounts in the General Fund that are not assigned to another category. Only the General Fund can have an unassigned fund balance.

j. Interfund Receivables/Payables:

Interfund receivables and payables arise from interfund transactions and are recorded by all funds affected in the period in which the transactions are executed.

6. Implementation of New Accounting Standards

- a. Statement No. 94, "Public Private Partnerships" is effective for the fiscal year ending June 30, 2023. The primary objective of this statement is to improve financial reporting by addressing issues related to public-private and public-public partnership arrangements (PPPs). As used in this statement, a PPP is an arrangement in which a government (the transferor) contracts with an operator (a governmental or nongovernmental entity) to provide public services by conveying control of the right to operate or use a nonfinancial asset, such as infrastructure or other capital asset (the underlying PPP asset), for a period of time in an exchange or exchange-like transaction. Management has determined that this statement is not applicable.
- b. Statement No. 96, "Subscription-Based Information Technology Arrangements" is effective for the fiscal year ending June 30, 2023. This statement provides guidance on the accounting and financial reporting for subscription-based information technology arrangements (SBITAs) for government end users (governments). This statement (1) defines a SBITA; (2) establishes that a SBITA results in a right-to-use subscription asset – an intangible asset - and a corresponding subscription liability; (3) provides the capitalization criteria for outlays other than subscription payments, including implementation costs of a SBITA; and (4) requires note disclosures regarding a SBITA. To the extent relevant, the standards for SBITAs are based on the standards established in Statement No. 87, Leases, as amended. Management has determined that this statement is not applicable.

TOWN OF BOOTHBAY
NOTES TO FINANCIAL STATEMENTS
JUNE 30, 2023

NOTE A - SUMMARY OF SIGNIFICANT ACCOUNTING POLICIES (CONT'D):

6. Implementation of New Accounting Standards (Cont'd)

- c. Statement No. 99, "Omnibus 2022" portions of the Omnibus 2022 is effective for the fiscal year ending June 30, 2023 and portions are effective for the fiscal year ending June 30, 2024. The objectives of this statement are to enhance comparability in accounting and financial reporting and to improve the consistency of authoritative literature by addressing (1) practice issues that have been identified during implementation and application of certain GASB Statements and (2) accounting and financial reporting for financial guarantees. Management has determined that some portions of this statement will be applicable.

7. Future Accounting Pronouncements

- a. Statement No. 93, "Replacement of Interbank Offered Rates" is effective for the fiscal year ending June 30, 2024. The objective of this statement is to improve guidance regarding the governments that have entered into agreements in which variable payments made or received depend on an interbank offered rate (IBOR) - most notably, the London Interbank Offered Rate (LIBOR). As a result of global reference rate reform, LIBOR is expected to cease to exist in its current form at the end of 2021. The objective of this statement is to address those and other accounting and financial reporting implications that result from the replacement of an IBOR. Management has determined that this statement is not applicable.
- b. Statement No. 99, "Omnibus 2022" portions of the Omnibus 2022 is effective for the fiscal year ending June 30, 2023 and portions are effective for the fiscal year ending June 30, 2024. The objectives of this statement are to enhance comparability in accounting and financial reporting and to improve the consistency of authoritative literature by addressing (1) practice issues that have been identified during implementation and application of certain GASB Statements and (2) accounting and financial reporting for financial guarantees. Management has determined that some portions of this statement will be applicable.
- c. Statement No. 100, "Accounting Changes and Error Corrections" is effective for the fiscal year ending June 30, 2024. The primary objective of this statement is to enhance accounting and financial reporting requirements for accounting changes and error corrections to provide more understandable, reliable, relevant, consistent, and comparable information for making decisions or assessing accountability. Management has determined that this statement is applicable based on certain circumstances that change from year to year.
- d. Statement No. 101, "Compensated Absences" is effective for the fiscal year ending June 30, 2025. The objective of this statement is to better meet the information needs of financial statement users by updating the recognition and measurement guidance for compensated absences. That objective is achieved by aligning the recognition and measurement guidance under a unified model and by amending certain previously required disclosures. Management has determined that this statement will not be applicable.

TOWN OF BOOTHBAY
NOTES TO FINANCIAL STATEMENTS
JUNE 30, 2023

NOTE A - SUMMARY OF SIGNIFICANT ACCOUNTING POLICIES (CONT'D):

8. Subsequent Events

On November 8, 2023, the Town of Boothbay awarded a contract for a water and sewer project on Butler Road for \$2,096,955. Construction on the project started in February of 2024.

Heavy storms at the end of February caused damage that the Town of Boothbay estimated to require \$3.2 million in repairs. On March 27, 2024, a special town meeting was held containing an article authorizing the issuance of a bond for up to \$3.2 million for repairs for the damages. To date, no debt has been issued.

NOTE B - CASH:

At year-end the carrying amount of the Town's deposits (checking, certificates of deposit, and savings accounts) was \$5,426,872.51 and the bank balance was \$5,582,800.13. Of the bank balance, \$250,000.00 was covered by federal depository insurance; \$4,697,355.53 was collateralized with funds held by the pledging bank's trust department, not in the Town's name; and \$635,444.60 was uncollateralized.

NOTE C - GENERAL FUND BUDGET:

At the annual town meeting, held in May of each year, the townspeople vote on various articles that become the appropriations for the following fiscal year. The Board of Selectmen present their budget in the form of warrant articles for the townspeople to approve at the annual town meeting. Budgets are adopted for the general fund only on a basis consistent with accounting principles generally accepted in the United States of America. Formal budgetary integration is employed as a management control device during the year for the general fund. The budget is presented on the modified accrual basis of accounting, which is consistent with U.S. generally accepted accounting principles.

NOTE D - DESIGNATED FOR SUBSEQUENT YEARS' EXPENDITURES:

Historically, the townspeople vote to allow the Board of Selectmen to carry certain departmental unexpended balances forward to the following year for expenditure. This is usually in lieu of additional appropriations in any particular account.

Economic Development	<u>\$ 32,688.02</u>
----------------------	---------------------

NOTE E - DEFERRED REVENUE:

Deferred Revenue consists of the following:

Prepaid 2023 Taxes	\$ 25,782.37
Suspense	<u>342,929.97</u>
	<u>\$ 368,712.34</u>

TOWN OF BOOTHBAY
NOTES TO FINANCIAL STATEMENTS
JUNE 30, 2023

NOTE F - REVENUE RECOGNITION - PROPERTY TAXES:

The Town's property tax for the current year was levied July 13, 2022 on the assessed value listed as of April 1, 2022 for all real and personal property located in the Town. One half of the total tax was due August 19, 2022 with the balance due February 10, 2023. Interest of 4.0% was charged on delinquent taxes on the unpaid portion of one-half of the tax bill not paid on or before August 20, 2022, and on the entire portion not paid on or before February 11, 2023.

Tax liens are placed on real property within twelve months following the tax commitment date if taxes are delinquent. The Town has the authority to foreclose on property eighteen months after the filing of the lien if tax liens and associated costs remain unpaid. Property acquired by foreclosure for non-payment of taxes is recorded at the amount of expired tax liens. Liens and any current taxes on the same period are not included as part of the tax acquired property account until expiration of statutory time limits.

The National Council on Governmental Accounting (N.C.G.A.) Interpretation No. 3 requires that property tax revenue be recognized only to the extent it will be collected within 60 days following the year end. The deferred tax revenue shown on the balance sheet represents property taxes not expected to be collected within 60 days after the year end.

Property taxes are recognized when they become available. Available includes those taxes expected to be collected within 60 days after the year end as stated above. Delinquent taxes are considered fully collectible and therefore no allowance for uncollectible taxes is provided.

NOTE G - PENSION PLAN - DEFINED CONTRIBUTION:

The Town of Boothbay offers its employees a deferred compensation plan created in accordance with Internal Revenue Code Section 401(a) money purchase plan through the International City Management Association Retirement Corporation.

The deferred compensation plan is available to all employees of the Town. Under the plan, employees may elect to defer a portion of their salary and avoid paying taxes on the deferred portion until the withdrawal date. The deferred compensation amount is not available for withdrawal by employees until termination, retirement, death, or unforeseeable emergency. The Town's computed contribution to this plan for the year ended June 30, 2023 was \$55,531.64 and the employees contributed \$31,411.39. Assets of the plan are placed in trust for the exclusive benefit of participants and their beneficiaries. Accordingly, the assets and the liability for the compensation deferred by plan participants, including earnings on plan assets, are not included in the Town's financial statements.

TOWN OF BOOTHBAY
NOTES TO FINANCIAL STATEMENTS
JUNE 30, 2023

NOTE H - PROPERTY, PLANT, AND EQUIPMENT:

The following is a summary of changes in fixed assets as of June 30, 2023:

	BALANCE JULY 1, 2022	ADDITIONS	DISPOSALS	BALANCE JUNE 30, 2023
Governmental Activities				
Non-Depreciable Assets:				
Land	\$ 780,125.00	\$	\$	\$ 780,125.00
Depreciable Assets:				
Buildings and Improvements	2,091,221.30	33,504.00		2,124,725.30
Equipment	3,253,080.17	585,100.22	(49,435.00)	3,788,745.39
Infrastructure	11,193,158.59	2,991,358.81		14,184,517.40
Total	\$ 17,317,585.06	\$ 3,609,963.03	\$ (49,435.00)	\$ 20,878,113.09
Accumulated Depreciation	(9,927,394.71)	(596,400.66)	39,714.26	(10,484,081.11)
Net Property, Plant and Equipment	<u>\$ 7,390,190.35</u>	<u>\$ 3,013,562.37</u>	<u>\$ (9,720.74)</u>	<u>\$ 10,394,031.98</u>
	BALANCE JULY 1, 2022	ADDITIONS	DISPOSALS	BALANCE JUNE 30, 2023
Business-Type Activities				
Non-Depreciable Assets:				
Land	\$ 30,900.00	\$	\$	\$ 30,900.00
Depreciable Assets:				
Buildings and Improvements	89,687.00			89,687.00
Total	\$ 120,587.00	\$	\$	\$ 120,587.00
Accumulated Depreciation	(13,639.93)	(2,242.18)		(15,882.11)
Net Property, Plant and Equipment	<u>\$ 106,947.07</u>	<u>\$ (2,242.18)</u>	<u>\$</u>	<u>\$ 104,704.89</u>

Depreciation expense for the period totaled \$598,642.84. Of that amount, \$33,793.57 was administration, \$469,122.82 was public works, \$93,484.27 was public safety and \$2,242.18 was for the Post Office rental.

NOTE I - EXPENDITURES/REVENUES IN EXCESS OF APPROPRIATIONS:

During the year expenditures exceeded total appropriations in the following general fund categories:

FUNCTION	APPROPRIATION AND REVENUE	BUDGETED REVENUES AND EXPENDITURES	VARIANCE
Expenditures:			
Administration	\$ 378,354.00	\$ 380,145.35	\$ (1,791.35)
Meetings and Elections	\$ 5,776.00	\$ 6,396.80	\$ (620.80)
Service Account	\$ 36,400.00	\$ 43,537.64	\$ (7,137.64)
Information Technology	\$ 26,197.00	\$ 30,237.56	\$ (4,040.56)
Buildings and Grounds	\$ 62,600.00	\$ 92,730.75	\$ (30,130.75)
Road Construction and Paving	\$ 44,500.00	\$ 327,762.30	\$ (283,262.30)
Fuel	\$ 233,476.20	\$ 246,546.56	\$ (13,070.36)
Street Lights	\$ 3,500.00	\$ 4,387.91	\$ (887.91)
Animal Control	\$ 6,119.00	\$ 6,724.42	\$ (605.42)

The overdrafts are the result of expenditures exceeding budgeted amounts and revenues not meeting budgeted figures.

TOWN OF BOOTHBAY
NOTES TO FINANCIAL STATEMENTS
JUNE 30, 2023

NOTE J - COMPENSATED ABSENCES:

The Town allows employees to accumulate up to 50 days in unused sick leave. Vacation time may accumulate up to a maximum of 25 days or 200 hours or more at the discretion of the town manager. Upon separation or retirement, the Town will pay the employee a maximum of 15 days for unused vacation and 100 hours of their unused sick leave.

As of June 30, 2023, the accrued vacation and sick leave was \$40,818.83. The amount expected to be paid from current resources is not significant.

NOTE K - RISK MANAGEMENT:

The Town is exposed to various risks of loss related to torts; theft of, damage to, and destruction of assets; errors and omissions; injuries to employees; and natural disasters. All significant losses are covered by commercial insurance. There has been no significant reduction in insurance coverage. Settlement amounts have not exceeded insurance coverage for the current year or the three prior years.

NOTE L - OVERLAPPING DEBT:

The Town of Boothbay is situated in Lincoln County and is therefore subject to annual assessment of its proportional share of county expenses. Long-term debt outstanding in Lincoln County, for which the Town of Boothbay would be proportionally responsible in the event the County defaulted, amounted to \$1,978,250.00 at June 30, 2023. The Town of Boothbay's share would be 12.45% of the debt, or approximately \$246,266.00.

The Town of Boothbay is a member of the Boothbay-Boothbay Harbor Consolidated School District and is therefore subject to annual assessment of its proportional share of school expenses. Long-term debt outstanding for the Boothbay-Boothbay Harbor Consolidated School District, for which the Town of Boothbay would be proportionally responsible in the event the District defaulted, amounted to \$5,947,438.00 at June 30, 2023. The Town of Boothbay's share would be 67.66% of the debt, or approximately \$4,024,037.00.

NOTE M - TAX INCREMENT FINANCING DISTRICT:

Washburn & Doughty Municipal Development and Tax Increment Financing District

Under Title 30, Subchapter II-B of the Maine State Statutes, the Town of Boothbay formed a Tax Increment Finance (TIF) District to finance certain public improvements to Washburn & Doughty Municipal Development and Tax Increment Financing District. The expenditures from this development project will be recouped in future years via an incremental tax levied upon the District's "captured assessed value" over a twenty-year period to expire June 30, 2031. The tax increment will be held in the form of a sinking fund. The short-term financing mechanism for the public improvements project is a reimbursement agreement between the Town and the developer.

The Town established the Washburn & Doughty Municipal Development and Tax Increment Financing District at the annual town meeting held on May 4, 2009. The agreement was for improvements made to 7 and 8 Enterprise Street. During the following twenty years of the development program, the Town will capture one hundred percent (100%) of the increase in the assessed value due to real and personal property improvements, allocating seventy five percent (75%) of the incremental municipal tax increment revenues to the Company pursuant to a credit enhancement agreement. No part of the incremental revenues from the additional personal property will be returned to the Company pursuant to the Development Program.

TOWN OF BOOTHBAY
NOTES TO FINANCIAL STATEMENTS
JUNE 30, 2023

NOTE M - TAX INCREMENT FINANCING DISTRICT (CONT'D):

The Real Property Captured Tax Increment Revenues shall be calculated based on real property values in excess of the Town's valuation of the District as of July 12, 2008 (\$385,000.00). The Company increment portion will be used by the Company either to pay costs of the project directly or to pay debt service used to finance the project. The project costs financed by the Real Property Captured Tax Increment Revenues will represent only a portion of the total costs of the project. All additional costs of the Company in respect of the project will be the responsibility of the Company. After twenty years, the Company will have no further right to the Company Increment Portion, and it will form part of the Town's general revenues.

Omnibus Tax Increment Financing District

Under Title 30, Subchapter II-B of the Maine State Statutes, the Town of Boothbay formed a Tax Increment Finance (TIF) District to finance certain public improvements to the Route 27 Municipal Development and Tax Increment Financing District. The expenditures from this development project will be recouped in future years via an incremental tax levied upon the District's "captured assessed value" over a thirty year period to expire June 30, 2044. The tax increment will be held in the form of a sinking fund. The short-term financing mechanism for the public improvements project is a reimbursement agreement between the Town and the developer.

The Town established the Omnibus Municipal Development and Tax Increment Financing District at the annual town meeting held on May 5, 2014. The agreement was for improvements made to the Route 27 corridor. During the following thirty years of the development program, the Town will capture one hundred percent (100%) of the increase in the assessed value due to real and personal property improvements, allocating all of the incremental municipal tax increment revenues to the Town's reserves or to developers in the form of a credit enhancement agreement. No part of the incremental revenues from the additional personal property will be returned to the Company pursuant to the Development Program.

The Real Property Captured Tax Increment Revenues shall be calculated based on real property values in excess of the Town's valuation of the District as of July 22, 2014 (\$14,596,200.00). The town has the ability to enter into credit enhancement agreements with the individual developers of property within the district during the term of the development program. The Company increment portion will be used by the Company either to pay costs of the project directly or to pay debt service used to finance the project. The project costs financed by the Real Property Captured Tax Increment Revenues will represent only a portion of the total costs of the project. All additional costs of the Company in respect of the project will be the responsibility of the Company. After thirty years, the Company will have no further right to the Company Increment Portion, and it will form part of the Town's general revenues.

Under all three agreements, all remaining municipal tax increment revenues on retained captured asset value from the District will be used to pay costs of road and related improvements on the adjoining Town owned land within the District, improvements to School Street, fire station improvements in the District and other project costs described in 30-A M.R.S.A. §5252(8) and has to be approved by the board of selectmen.

TOWN OF BOOTHBAY
NOTES TO FINANCIAL STATEMENTS
JUNE 30, 2023

NOTE N - ACCOUNTS RECEIVABLE:

Accounts Receivable at June 30, 2023 consists of the following:

Veterans Reimbursement	\$ 2,313.00
Homestead Reimbursement	29,221.00
Maine Municipal Association	2,732.00
Fuel Depot Billings	17,684.18
Clifford Park Grant	250,000.00
Sidewalk Project	49,833.31
Pre Lien Interest	5,703.10
Total	<u>\$357,486.59</u>

NOTE O - BONDS PAYABLE:

The following is a summary of debt transactions for the year ended June 30, 2023:

	BALANCE JULY 1, 2022	ADDITIONS	REDUCTIONS	BALANCE JUNE 30, 2023
Bonds Payable	<u>\$ 965,000.00</u>	<u>\$</u>	<u>\$ 50,000.00</u>	<u>\$ 915,000.00</u>

Long-term debt payable at June 30, 2023 is comprised of the following:

Rt. 27 Bond - Note of 2018, interest rate 2.75%, principal payments change annually plus interest, maturity in 2038.	\$ 915,000.00
--	---------------

The annual requirements to amortize bonds payable as of June 30, 2023 are as follows:

YEAR ENDING JUNE 30	PRINCIPAL	INTEREST	TOTAL
2024	50,000.00	27,575.00	77,575.00
2025	50,000.00	26,325.00	76,325.00
2026	55,000.00	24,875.00	79,875.00
2027	55,000.00	23,225.00	78,225.00
2028	55,000.00	21,575.00	76,575.00
2029-2033	300,000.00	80,937.54	380,937.54
2034-2038	350,000.00	29,087.50	379,087.50
	<u>\$ 915,000.00</u>	<u>\$ 233,600.04</u>	<u>\$ 1,148,600.04</u>

TOWN OF BOOTHBAY
BUDGETARY COMPARISON SCHEDULE - GENERAL FUND
FOR THE YEAR ENDED JUNE 30, 2023

	ORIGINAL AND FINAL BUDGET	ACTUAL
REVENUES:		
Intergovernmental Revenue	\$ 368,249.85	\$ 374,855.84
Property Taxes	9,636,818.99	9,631,714.24
Excise Tax	697,500.00	906,550.39
Permits, Licenses, and Fees	63,000.00	68,314.86
Charges for Services	57,500.00	72,000.67
Interest	45,000.00	97,747.91
Miscellaneous Revenue	4,201.00	74,173.85
Fuel Purchases		201,476.20
Sale of Tax Acquired Property		30,168.00
Total Revenues	<u>\$ 10,872,269.84</u>	<u>\$ 11,457,001.96</u>
EXPENDITURES:		
General Government	\$ 772,374.00	\$ 751,627.80
Public Works	869,004.00	1,234,589.21
Public Assistance	8,000.00	1,536.50
Community School District	5,094,898.00	5,094,898.00
Special Assessments - County Tax	1,431,120.00	1,431,119.11
Public Safety	939,253.00	937,692.59
Support Organizations	686,030.00	689,935.74
Tax Increment Finance District	38,661.00	38,661.00
Capital Improvements	280,000.00	657,412.72
Total Expenditures	<u>\$ 10,119,340.00</u>	<u>\$ 10,837,472.67</u>
Excess of Revenues Over Expenditures	<u>\$ 752,929.84</u>	<u>\$ 619,529.29</u>
OTHER FINANCING SOURCES (USES):		
Operating Transfers - In	\$ -	\$ 225,000.00
Operating Transfers - Out	(361,996.00)	(379,201.28)
Total Other Financing Sources (Uses)	<u>\$ (361,996.00)</u>	<u>\$ (154,201.28)</u>
Excess of Revenues and Other Sources Over Expenditures and Other Uses	<u>\$ 390,933.84</u>	<u>\$ 465,328.01</u>
Fund Balance, July 1, 2022	2,737,172.20	2,737,172.20
Fund Balance, June 30, 2023	<u><u>\$ 3,128,106.04</u></u>	<u><u>\$ 3,202,500.21</u></u>

Schedule B-1

TOWN OF BOOTHBAY
STATEMENT OF CASH RECEIPTS AND DISBURSEMENTS
FOR THE YEAR ENDED JUNE 30, 2023

Cash Balance, July 1, 2022		\$	2,393,478.26
ADD: CASH RECEIPTS:			
Tax Collections:			
Current Year	\$	9,515,982.31	
Prior Year		<u>69,366.12</u>	
Total Tax Collections	\$	9,585,348.43	
Departmental (Schedule B-3)		1,502,302.54	
Prepaid Tax Collections		25,782.37	
State Revenue Sharing		293,573.88	
Homestead Reimbursement		141,331.00	
BETE Reimbursement		20,995.00	
Transfer from Capital Construction		225,000.00	
Post Office Rental Income		20,451.25	
Accrued Salaries Current Year		15,746.46	
Accounts Receivable		<u>147,878.20</u>	
Total Cash Receipts			<u>11,978,409.13</u>
Total Cash Available		\$	<u>14,371,887.39</u>
LESS: CASH DISBURSEMENTS:			
Departmental (Schedule B-3)	\$	10,821,937.17	
Accrued Salaries Prior Year		13,599.52	
Accounts Payable		41.59	
Capital Construction Expenses		298,225.81	
Transfer to Capital Reserves		17,205.28	
Transfer to TIF		<u>361,996.00</u>	
Total Cash Disbursements			<u>11,513,005.37</u>
Cash Balance, June 30, 2023 (Schedule B-5)		\$	<u><u>2,858,882.02</u></u>

TOWN OF BOOTHBAY
STATEMENT OF CHANGES IN UNAPPROPRIATED SURPLUS
FOR THE YEAR ENDED JUNE 30, 2023

Unassigned Fund Balance, July 1, 2022		\$	2,653,428.44
INCREASE:			
Operating Account Balances Lapsed (Schedule B-3)	\$	490,869.92	
Decrease in Deferred Tax Revenue		<u>8,701.49</u>	
			<u>499,571.41</u>
Total		\$	<u>3,152,999.85</u>
DECREASE:			
Appropriated at Town Meeting			14,802.16
Unassigned Fund Balance, June 30, 2023		\$	<u><u>3,138,197.69</u></u>

Schedule B-3

TOWN OF BOOTHBAY
STATEMENT OF DEPARTMENTAL OPERATIONS
FOR THE YEAR ENDED JUNE 30, 2023

	BALANCE FORWARD JULY 1, 2022	APPROPRIATIONS	CASH RECEIPTS	OTHER CREDITS	TOTAL	CASH DISBURSED	OTHER CHARGES	TOTAL	UNEXPENDED (OVERDRAFT)	BALANCE FORWARD JUNE 30, 2023
GENERAL GOVERNMENT:										
Administration	\$ -	\$ 378,354.00	\$ -	\$ -	\$ 378,354.00	\$ 380,145.35	\$ -	\$ 380,145.35	\$ (1,791.35)	\$ -
Planning Board/Appeals		5,295.00			5,295.00	2,486.68		2,486.68	2,808.32	
Code Enforcement		176,649.00	36,255.00		212,904.00	175,180.50		175,180.50	37,723.50	
Legal Services		30,000.00			30,000.00	14,456.00		14,456.00	15,544.00	
Meetings and Elections		5,776.00			5,776.00	6,396.80		6,396.80	(620.80)	
Selectmen		38,451.00			38,451.00	32,873.86		32,873.86	5,577.14	
Service Account		36,400.00			36,400.00	43,537.64		43,537.64	(7,137.64)	
Unclassified and Insurance		52,200.00			52,200.00	47,196.16		47,196.16	5,003.84	
Information Technology		26,197.00			26,197.00	30,237.56		30,237.56	(4,040.56)	
Waters and Navigation		23,052.00			23,052.00	19,117.25		19,117.25	3,934.75	
	\$ -	\$ 772,374.00	\$ 36,255.00	\$ -	\$ 808,629.00	\$ 751,627.80	\$ -	\$ 751,627.80	\$ 57,001.20	\$ -
GOVERNMENTAL REVENUES:										
Auto and Boat Excise Taxes	\$ -	\$ -	\$ 906,550.39	\$ -	\$ 906,550.39	\$ -	\$ 697,500.00	\$ 697,500.00	\$ 209,050.39	\$ -
Interest Income			97,747.91		97,747.91		45,000.00	45,000.00	52,747.91	
Permits, Licenses, and Fees			68,314.86		68,314.86		63,000.00	63,000.00	5,314.86	
Charges for Services			72,000.67		72,000.67		57,500.00	57,500.00	14,500.67	
Miscellaneous Revenue			37,918.85		37,918.85		4,201.00	4,201.00	33,717.85	
Intergovernmental Revenue			69,554.84	305,301.00	374,855.84		368,249.85	368,249.85	6,605.99	
	\$ -	\$ -	\$ 1,252,087.52	\$ 305,301.00	\$ 1,557,388.52	\$ -	\$ 1,235,450.85	\$ 1,235,450.85	\$ 321,937.67	\$ -
PUBLIC WORKS:										
Public Works	\$ -	\$ 469,104.00	\$ -	\$ -	\$ 469,104.00	\$ 451,985.09	\$ -	\$ 451,985.09	\$ 17,118.91	\$ -
Buildings and Grounds		62,600.00			62,600.00	92,730.75		92,730.75	(30,130.75)	
Road Construction and Paving		44,500.00			44,500.00	327,762.30		327,762.30	(283,262.30)	
Snow Removal		260,800.00			260,800.00	100,029.01		100,029.01	160,770.99	
Fuel		32,000.00	183,792.02	17,684.18	233,476.20	246,546.56		246,546.56	(13,070.36)	
	\$ -	\$ 869,004.00	\$ 183,792.02	\$ 17,684.18	\$ 1,070,480.20	\$ 1,219,053.71	\$ -	\$ 1,219,053.71	\$ (148,573.51)	\$ -

TOWN OF BOOTHBAY
STATEMENT OF DEPARTMENTAL OPERATIONS
FOR THE YEAR ENDED JUNE 30, 2023

	BALANCE FORWARD JULY 1, 2022	APPROPRIATIONS	CASH RECEIPTS	OTHER CREDITS	TOTAL	CASH DISBURSED	OTHER CHARGES	TOTAL	UNEXPENDED (OVERDRAFT)	BALANCE FORWARD JUNE 30, 2023
PUBLIC ASSISTANCE:										
General Assistance	\$ -	\$ 8,000.00	\$ -	\$ -	\$ 8,000.00	\$ 1,536.50	\$ -	\$ 1,536.50	\$ 6,463.50	\$ -
SPECIAL ASSESSMENTS:										
Community School District	\$ -	\$ 5,094,898.00	\$ -	\$ -	\$ 5,094,898.00	\$ 5,094,898.00	\$ -	\$ 5,094,898.00	\$ -	\$ -
County Tax Assessment		1,431,120.00			1,431,120.00	1,431,119.11		1,431,119.11	0.89	
Overlay, Abatelements, and Supplementals		405,736.00		4,446.09	410,182.09		18,252.33	18,252.33	391,929.76	
Tax Increment Finance District		400,657.00			400,657.00	38,661.00	361,996.00	400,657.00		
Sale of Tax Acquired Property	\$ -	\$ 7,332,411.00	\$ 30,168.00	\$ 4,446.09	\$ 7,367,025.09	\$ 6,564,678.11	\$ 380,248.33	\$ 6,944,926.44	\$ 30,168.00	\$ -
PUBLIC SAFETY:										
Fire Department	\$ -	\$ 132,555.00	\$ -	\$ -	\$ 132,555.00	\$ 131,052.26	\$ -	\$ 131,052.26	\$ 1,502.74	\$ -
Cemetery District		18,000.00			18,000.00	18,000.00		18,000.00		
Hydrant Service		342,228.00			342,228.00	342,107.95		342,107.95	120.05	
Ambulance		433,517.00			433,517.00	433,516.44		433,516.44	0.56	
Street Lights		3,500.00			3,500.00	4,387.91		4,387.91	(887.91)	
Animal Control		6,119.00			6,119.00	6,724.42		6,724.42	(605.42)	
Emergency Management		3,334.00			3,334.00	1,903.61		1,903.61	1,430.39	
	\$ -	\$ 939,253.00	\$ -	\$ -	\$ 939,253.00	\$ 937,692.59	\$ -	\$ 937,692.59	\$ 1,560.41	\$ -
CAPITAL IMPROVEMENT	\$ -	\$ 280,000.00	\$ -	\$ 225,000.00	\$ 505,000.00	\$ 657,412.72	\$ 17,205.28	\$ 674,618.00	\$ (169,618.00)	\$ -
SUPPORT ORGANIZATIONS:										
Boothbay Region Refuse	\$ -	\$ 535,767.00	\$ -	\$ -	\$ 535,767.00	\$ 535,767.00	\$ -	\$ 535,767.00	\$ -	\$ -
Disposal District		85,263.00			85,263.00	85,263.00		85,263.00		
Outside Organizations	36,593.76				36,593.76	3,905.74		3,905.74		32,688.02
Economic Development		65,000.00			65,000.00	65,000.00		65,000.00		
Library	\$ 36,593.76	\$ 686,030.00	\$ -	\$ -	\$ 722,623.76	\$ 689,935.74	\$ -	\$ 689,935.74	\$ -	\$ 32,688.02
	\$ 36,593.76	\$ 10,887,072.00	\$ 1,502,302.54	\$ 552,431.27	\$ 12,978,399.57	\$ 10,821,937.17	\$ 1,632,904.46	\$ 12,454,841.63	\$ 490,869.92	\$ 32,688.02

Schedule B-4

TOWN OF BOOTHBAY
VALUATION, ASSESSMENT, AND COLLECTIONS
FOR THE YEAR ENDED JUNE 30, 2023

VALUATION:

Real Estate	\$ 1,028,697,553.00
Personal Property	7,519,543.00

Total	<u>\$ 1,036,217,096.00</u>
-------	----------------------------

ASSESSMENT:

Valuation x Rate	
(\$1,036,217,096.00 x .009300)	\$ 9,636,818.99
Supplemental Taxes	<u>4,446.09</u>

\$ 9,641,265.08

COLLECTIONS AND CREDITS:

Cash Collections	\$ 9,515,982.31
Add: Prepayments from 2022	37,664.32
Abatements	18,252.33
Taxes to Lien	<u>69,366.12</u>

9,641,265.08

2023 Taxes Receivable, June 30, 2023

<u>\$ -</u>

COMPUTATION OF ASSESSMENT

Tax Commitment	\$ 9,636,818.99
Excise Tax	697,500.00
State Revenue Sharing	150,000.00
Miscellaneous Revenue	124,701.00
State Road Block Grants	53,000.00
Tax Lien Interest	45,000.00
Other State Revenue	9,963.00
Homestead Reimbursement	134,315.95
Undesignated Fund Balance	14,802.16
BETE Reimbursements	<u>20,970.90</u>

\$ 10,887,072.00

REQUIREMENTS:

Appropriations	\$ 3,955,318.00
Education Appropriation	5,094,898.00
County Tax	<u>1,431,120.00</u>

10,481,336.00

OVERLAY

<u>\$ 405,736.00</u>

TOWN OF BOOTHBAY
RECONCILIATION OF TREASURER'S CASH BALANCE
FOR THE YEAR ENDED JUNE 30, 2023

Cash on Hand		\$	300.00
GENERAL FUND CHECKING ACCOUNT:			
First National Bank			
Balance Per Bank Statement	\$	3,002,273.74	
Add: Deposits in Transit		49.20	
Deduct: Outstanding Checks		149,835.38	
Balance Per Books			2,852,487.56
First National Bank			
Balance Per Bank Statement	\$	2,366.62	
Add: Deposits in Transit		3,727.84	
Balance Per Books			6,094.46
Cash Balance, June 30, 2023		\$	<u>2,858,882.02</u>

Schedule B-6

TOWN OF BOOTHBAY
TAX LIENS
JUNE 30, 2023

2022

Robinson, Andrew & Maria Amarin Schoo	\$ 2,449.54	
Witt Family Living Trust	274.98	
Joannides, Eric & Leeman, Hannah	1,139.01	
Wells, Phillip	<u>582.56</u>	
		<u>\$ 4,446.09</u>

Schedule B-7

ABATEMENTS
JUNE 30, 2023

2021

Joannides, Derek & Leeman, Hannah	\$ 582.56	
Boardman, Roland C., Rev Trust	1,139.01	
Zapic, Stephen & Sheryl	785.29	
Kleine, Robert & Susan	38.66	
Mobil Mini, Inc.	16.32	
McCabe, Julia & Campbell, Matt	1,052.43	
Dodge Family Trust	426.41	
Van Hasselt Studio	23.72	
Convergent Energy and Power, Inc.	13,931.40	
Serno, Richard & Terri-Ann	13.43	
Doors Plumbing & Heating	10.60	
Shaw, Edward & Elizabeth	<u>232.50</u>	
		<u>\$ 18,252.33</u>

Schedule B-8

CAPITAL RESERVE FUNDS
JUNE 30, 2023

FIRE EQUIPMENT FUND:

Balance, July 1, 2022	\$ 6,629.56	
Add: Interest Earned	<u>26.57</u>	
Balance, June 30, 2023		\$ 6,656.13

CAPITAL IMPROVEMENT RESERVE:

Balance, July 1, 2022	\$ 982,557.95	
Add: Interest Earned	19,431.29	
Transfers In	17,205.28	
Less: Expenditures	<u>(225,000.00)</u>	
Balance, June 30, 2023		<u>794,194.52</u>
		<u>\$ 800,850.65</u>

List of Real Estate Owners

Name	Map/Lot	Land	Bldg.	Exmt.	Tax
126 HERSEY STREET LLC	R04-066-001	1,067,200	1,790,736	0	32,437.57
14 OAK ISLAND NOMINEE TRUST	R09-014-004	562,434	150,515	0	8,091.97
2020 BARNER FAMILY TRUST					
THAYER JENNIFER E TRUST 2015	R04-066-002C	693,500	655,685	0	15,313.25
21 RIDGE ROAD LLC	R04-041-C	224,000	312,175	0	6,085.59
250 OCEAN POINT REALTY TRUST	U16-034	95,311	243,524	0	3,845.78
3 FLAGS LLC	U07-003	863,800	1,177,100	0	23,164.22
352 WRS BOOTHBAY LLC	R01-066-F	266,000	210,779	0	5,411.44
3JP MAINE LLC	R03-004-002	223,400	0	0	2,535.59
3JP MAINE LLC	R03-004-003	69,756	0	0	791.73
3JP MAINE LLC	R03-016-C	401,200	0	0	4,553.62
40 SALT COVE ROAD REALTY TRUST	R05-017	4,164	0	0	47.26
420 MAIN STREET LLC	R07-039-G	31,291	43,830	0	852.62
545 OCEAN POINT TRUST	U10-009-103	80,000	54,848	0	1,530.52
633 HOLDINGS LLC	R04-165-B	75,276	84,201	0	1,810.06
80 MHR LLC	U15-005	253,952	135,531	0	4,420.63
989 WISCASSETT LLC	U18-013	132,540	141,084	0	3,105.63
990 EAST BROADWAY LLC	R03-061-D	213,712	0	0	2,425.63
A & V REALTY TRUST	U16-026	302,125	47,088	0	3,963.57
ABBE, SARAH E	R07-077-001	46,688	190,905	18,000	2,492.38
ABBOTT, DEREK A, ABBOTT, REBECCA L	R07-061	43,608	108,931	18,000	1,527.02
ABBOTT, JOHN V, ABBOTT, NANCY S	U02-021	1,138,000	1,199,364	0	26,529.08
ABERNATHY, ROBERT J ABERNATHY, SANDRA L	R06-103-003	106,411	180,417	18,000	3,051.20
ABUKAR, ABED ALRAZZAK KARIMI, SHOLEH	R07-054-A	44,616	80,840	0	1,423.93
AC MIDCOAST STORAGE LLC	R06-010-A02	254,060	2,199,880	0	27,852.22
AC MIDCOAST STORAGE LLC	R06-010-A04	102,100	0	0	1,158.84
ACE WELL SERVICE INC	R02-012-AT	0	186,168	0	2,113.01
ACHESON, ANN W WELSH, RICHARD E	R04-039	43,151	59,018	0	1,159.62
ACQUAVIVA, MICHAEL G JR, DONNELLY, HEATHER C	U04-009	121,549	0	0	1,379.58
ACQUAVIVA, MICHAEL G JR, DONNELLY, HEATHER C	U04-009-A	138,000	104,441	0	2,751.71
ADAMS CHARLES F JR FAM TRUST	U04-008	134,912	0	0	1,531.25
ADAMS CHARLES F JR FAM TRUST	U04-026	396,200	106,972	0	5,711.00
ADAMS, NANCY R	R08-039	285,600	512,601	18,000	8,855.28
ADAMS, ROBERT B	R03-032-001	70,720	61,526	18,000	1,296.69
ADAMS, SCOTT G, ADAMS, SUSAN F	U06-023	446,400	868,996	22,320	14,676.41
ADAMS, SUZANNE J, ROWLAND, MARCIA A	U14-001	217,000	118,245	0	3,805.03
AHO, ARNOLD J, AHO, NANCY K	R05-012-004	63,000	121,180	22,320	1,837.11
ALAMO, AQUILINO, ALAMO, CHARITO P	R06-068-A	73,960	328,451	18,000	4,363.06
ALBAUM, JOHN S	R07-029	40,040	4,650	0	507.23
ALBAUM, JOHN S	R06-082	46,800	218,303	18,000	2,804.62
ALBAUM, JOHN S	R06-003-002	92,034	110,710	0	2,301.14
ALBRECHT SCOTT J TRUST	R04-029	283	0	0	3.21
ALBRECHT SCOTT J TRUST	R04-031	265,849	121,450	0	4,395.84
ALBRECHT SCOTT J TRUST	R04-070	345,830	58,005	0	4,583.53
ALDEN REALTY TRUST	U03-016	322,400	300,327	18,000	6,863.65
ALDEN REALTY TRUST	U03-017	80,000	0	0	908.00
ALDEN REALTY TRUST	R07-063-003	34,484	27,270	0	700.91
ALDEN, JOHN W	U02-023	198,496	146,642	0	3,917.32
ALDEN, JOHN W, ALDEN, CYNTHIA R	U02-007-A	0	0	0	0.00
ALEXANDER, RAYMOND, ALEXANDER, NICOLE	R07-097-A	27,373	0	0	310.68
ALEXANDER, STEVEN W	R06-059-D	45,400	144,783	18,000	1,954.28
ALHSTROM DIANE KAREN TRUST	R06-083-A	384,000	318,167	0	7,969.60
ALLEN MAINE PROPERTIES LLC	R01-075-002	428,968	812,753	0	14,093.53
ALLEN, GREG B	R08-007-I	93,345	215,418	18,000	3,300.16
ALLEN, HILARY G	R05-026-001A	46,352	234,156	0	3,183.77
ALLEY, DANIEL E, ALLEY, ANGELA L	U11-003-D	137,958	203,829	18,000	3,674.98
ALLEY, DAVID W, ALLEY, RUTH D	U11-010	556,500	243,305	18,000	8,873.49
ALLEY, KEVIN A, ALLEY, REBECCA L	R03-050-006	54,570	191,526	18,000	2,588.89
ALLEY, MAXWELL M, STEVENS, KATHLEEN M	R07-040-A	46,856	77,248	0	1,408.58
ALLEY, MICHAEL S, DAVIS, REBECCA L	U12-005-B	80,902	66,612	18,000	1,469.98

Name	Map/Lot	Land	Bldg.	Exmt.	Tax
ALLEY, MICHAEL S	U12-005	38,250	0	0	434.14
ALLEY, SHERRI	R06-060-002	44,504	139,987	18,000	1,889.67
ALLEY, STEPHEN E, ALLEY, ELEANOR G	U11-003	188,084	106,740	18,000	3,141.95
ALLEY, STEPHEN E, ALLEY, ELEANOR G	U12-005-A	33,164	7,560	0	462.22
ALLEY, STEPHEN E, ALLEY, ELEANOR G	R08-042-O	1,203	0	0	13.65
ALLEY, STEPHEN E, ALLEY, ELEANOR G	R08-042-O05	7,196	0	0	81.67
ALLEY, WESTON D, ALLEY, JASMINE L	R01-032-A	54,000	93,410	18,000	1,468.80
ALLEY, WESTON D, ALLEY, JASMINE L	R07-010-D	44,224	37,721	0	930.08
ALVAREZ JUDITH A TRUST 060304	R09-012B1-001F	100,000	89,908	0	2,155.46
AMARANTH TRUST	R01-130	578,000	1,021,498	0	18,154.30
AMARANTH TRUST	R01-131	177,700	29,376	0	2,350.31
AMARANTH TRUST	R01-135	62,756	0	0	712.28
AMBROSINO, ELIZABETH L, AMBROSINO, JOSEPH J	U06-012-B01	166,560	200,737	18,000	3,964.52
ANAGNOST, JAMES N	U01-131	398,600	90,138	0	5,547.18
ANANIAN, JOSEPH V, ANANIAN, SALLYANN	R03-079	13,104	0	0	148.73
ANANIAN, JOSEPH V, ANANIAN, SALLYANN	R03-078	127,800	147,451	0	3,124.10
ANANIAN, JOSEPH V	R04-006	49,634	49,842	0	1,129.05
ANCONA, CLIFFORD P	R05-030-A	88,036	268,072	0	4,041.83
ANDERSON FIRST FAMILY TRUST	U01-066	234,000	306,990	0	6,140.24
ANDERSON JAMES D & A GARY & SMITH LAURA ANDERSON	R01-071-O	236,428	117,089	0	4,012.42
ANDERSON PARK FAMILY TRUST	U01-062	167,800	71,790	0	2,719.35
ANDERSON, ANDREW B	R07-115	33,800	46,442	0	910.75
ANDERSON, ANDREW B	R07-116	23,800	0	0	270.13
ANDERSON, DENNIS J, WING, ELIZABETH G	U15-027-A	138,982	37,634	0	2,004.59
ANDERSON, ELIZABETH KATHERINE	R05-012-003	63,000	148,159	0	2,396.65
ANDERSON, FRANK C SR, CADRETTE-ANDERSON, MARIAN L	R06-048-010	57,040	234,948	18,000	3,109.76
ANDERSON, MICHAEL W, ANDERSON, SUSAN M	U01-038	0	0	0	0.00
ANDERSON, MICHAEL W, ANDERSON, SUSAN M	U01-036	318,120	336,915	0	7,434.65
ANDREWS LIVING TRUST, MCKELLAR, CANDACE STORRS	U01-019	393,400	88,963	0	5,474.82
ANDREWS LIVING TRUST, MCKELLAR, CANDACE STORRS	U01-020	0	0	0	0.00
ANDREWS, BRANDON L	R06-051-005	45,708	148,207	0	2,200.94
ANDREWS, JOHN F JR, ANDREWS, LISA T	R04-084	316,000	468,693	0	8,906.27
ANDREWS, LAWRENCE E, ANDREWS, DEBRA H	R04-015	54,988	135,076	18,000	1,952.93
ANDREWS, LIVIA, ANDREWS, MICHAEL J	U04-003-A	449,000	132,774	0	6,603.13
ANDREWS, MARIE ELLEN, ANDREWS, DENNIS P	R04-005-B	51,553	85,858	22,320	1,306.28
ANDREWS, SEAN RYAN	R06-036	106,600	171,262	0	3,153.73
ANDREWS, SEAN RYAN, MATTHEWS, MELISSA J	R06-040	109,200	0	0	1,239.42
ANDREWS, SEAN RYAN	R06-041-D	37,268	0	0	422.99
ANDREWS, WILLIAM S, ANDREWS, HEATHER MS	R08-019-B3	68,878	249,604	18,000	3,410.47
ANGELESCU, MIHAI S	U06-018	276,624	78,301	0	4,028.40
ANGELICO, ANDREW G	R01-055-C	97,700	221,531	18,000	3,418.97
ANGELICO, BETSY L	R07-105-009	43,608	101,756	18,000	1,445.58
ANGLE, SUSAN	R04-131	125,619	107,623	0	2,647.30
ANGLE, SUSAN	R03-005-A05	62,702	117,012	0	2,039.75
ANTHONY, JOANNE A	R04-021	74,205	167,324	18,000	2,537.05
ANTHONY, JOANNE A	R04-022	52,060	0	0	590.88
ANTHONY, V KEVIN, ANTHONY, MARIANNE M	R04-021-A	63,956	188,069	18,000	2,656.18
ANTOSCA FAMILY TRUST	U08-029-A	130,944	138,264	0	3,055.51
APPLEGATE-BERTWELL TRUST	R01-115-A	208,160	278,353	0	5,521.92
APPS, ADAM D, GRAY, MEREDITH	R04-168-B01	55,672	193,628	0	2,829.56
AREL FAMILY TRUST	R08-007-G	439,400	693,471	0	12,858.09
ARKLEY FAMILY REVOCABLE TRUST	R03-003-008	53,001	30,072	0	942.88
ARKLEY FAMILY REVOCABLE TRUST	R03-003-009	155,520	247,199	0	4,570.86
ARLED WOODLANDS LLC	R04-004-A	48,912	73,219	0	1,386.19
ARMSTRONG, RUSSELL S, ARMSTRONG, GISELLE ELAINE	R07-081-A01	474,000	602,424	0	12,217.41

Name	Map/Lot	Land	Bldg.	Exmt.	Tax
ARRINGTON, CHRISTOPHER P, ARRINGTON, DEBRA E	R01-036-A	695,000	409,822	22,320	12,286.40
ARSENAULT, ALEX B	R05-015-C	156,896	206,405	0	4,123.47
ARSENAULT, BRUCE F	R06-036-C	40,184	24,231	0	731.11
ARSENAULT, DEBORAH C	R07-017-001	52,840	323,648	18,000	4,068.84
ARSENAULT, GARY N	U18-020	84,160	318,110	0	4,565.76
ARSENAULT, JOANNE E	R05-015-A	70,320	214,928	18,000	3,033.26
ARSENAULT, JOHN J & JULES L 1/3 INT LEVIN, MICHAEL L 1/3 INT ARSENAULT RONALD B & LEVIN ABBE J 1/3 INT	R03-003-005A	45,448	0	0	515.83
ARSENAULT, KEEGAN A	R07-063-007	44,056	33,253	0	877.46
ARSENAULT, RAYMOND A, ARSENAULT, JANE S	R07-100-021	150,400	402,140	18,000	6,067.03
ARSENAULT, RONALD B, LEVIN, ABBE J	R03-003-005	32,300	0	0	366.61
ARSENAULT, RONALD B, LEVIN, ABBE J	R03-003-006	32,300	0	0	366.61
ARSENAULT, RONALD B, LEVIN, ABBE J	R03-003-010	48,001	0	0	544.81
ARSENAULT, RONALD B, LEVIN, ABBE J	R03-003-007	74,870	187,789	18,000	2,776.88
ARSENAULT, STEPHEN N, ARSENAULT, GINNIE M	R03-005-E	50,489	114,548	22,320	1,619.84
ARSENAULT, STEPHEN N, ARSENAULT, GINNIE M	R03-005	36,980	19,942	0	646.06
ARSENAULT, STEPHEN N	R03-032	67,680	0	0	768.17
ARSENAULT, WAYNER, ARSENAULT, JANICE M	U10-009-104	80,000	54,848	0	1,530.52
ARSENAULT, WILLIAM M, ARSENAULT, PAULA M	R04-183	113,920	149,329	18,000	2,783.58
ARSENAULT, WILLIAM M, ARSENAULT, PAULA M	R04-019-A01	51,340	174,766	0	2,566.30
ARSENAULT, WILLIAM M, ARSENAULT, PAULA M	R04-185	108,289	45,689	0	1,747.65
ARTZER, AMBROSE V, ARTZER, BRENDA J	R01-125-C	85,600	280,279	22,320	3,899.39
ASBURY, CHARLES J	R07-100-015	336,900	396,608	22,320	8,071.98
ASHBURNER, SEAN, FORSELIUS, KRISTIN	U07-024-B	198,240	47,571	0	2,789.95
ASHWORTH, JAMES A, ASHWORTH, EMILY ANNE	R01-055-B	128,200	309,054	0	4,962.83
ATALLAH, HELEN KING	U08-008	416,000	111,524	0	5,987.40
ATALLAH, HELEN KING, ATALLAH, ANTOINE A	U09-022-F	230,200	229,078	18,000	5,008.51
ATALLAH, HELEN KING, ATALLAH, ANTOINE A	U09-001-JC	84,084	0	0	954.35
ATLANTIC EDGE LLC	U08-002	302,960	76,266	0	4,304.22
B & B REALTY TRUST	U01-101-B	195,200	141,025	0	3,816.15
B & B2 REALTY TRUST	U01-101-A	288,000	252,000	0	6,129.00
BABCOCK, RONALD, BABCOCK, KARI W	U09-021-B	25,756	1,000	0	303.68
BABCOCK, RONALD, BABCOCK, KARI W	R07-035-A01	74,464	271,941	18,000	3,727.40
BABCOCK, RONALD C, BABCOCK STEPHEN P & ANDREA 50%	U08-016-A	207,700	52,870	0	2,957.47
BACK EIGHTY CORPORATION	R07-105	147,416	0	0	1,673.17
BACK EIGHTY HOMEOWNERS ASSN INC	R07-105-R	0	0	0	0.00
BACK MEADOW FARM	R07-034	93,372	161,793	0	2,896.12
BACK MEADOW LAND DEVELOPMENT LLC	R04-010-A	50,732	55,893	0	1,210.19
BACK MEADOW LAND DEVELOPMENT LLC	R04-010-B	0	0	0	0.00
BAILEY, LAURIE PEASLEE	R05-025-A01	43,373	167,332	18,000	2,187.20
BAILEY, WILLIAM A III, BAILEY, LORI P	R01-076	318,700	224,282	0	6,162.85
BAKER FAMILY REALTY TRUST	R08-033	46,200	0	0	524.37
BAKER FAMILY REALTY TRUST	R08-032	42,000	0	0	476.70
BAKKE, KIMBERLY, BAKKE, JOSEPH J	R06-029-001	43,373	134,624	0	2,020.27
BALDWIN, ALAN P	R04-147-A	65,800	320,192	0	4,381.01
BALDWIN, ALAN P	R06-029-003	67,400	85,772	0	1,738.50
BALL, WILLIAM L	R09-004-B	146,963	0	0	1,668.03
BALL, WILLIAM L, BALL, PATRICIA A	R09-005	425,694	297,085	0	8,203.54
BALL, WILLIAM L, BALL, PATRICIA A	R09-004	1,295,500	280,924	0	17,892.41
BALOG, SHEILA A	U08-010-R	101,414	253,047	18,000	3,818.83
BALSDON, TYLER M	R05-012-B	47,164	53,127	0	1,138.30
BALZANO THOMAS NON TRUST CUSTODIAL IRA WITH AET	U12-007-K	66,304	0	0	752.55
BARBER JULIE A TRUST 1995	U05-008	964,000	360,705	0	15,035.40
BARBOUR TANI M TRUST AGREEMENT 7-10-12	R01-077	90,240	161,567	0	2,858.01
BARBOUR TANI M TRUST AGREEMENT 7-10-12	R01-079-011	39,520	0	0	448.55
BARKER, ALAN J, BARKER, ANNE L	R07-015-001	44,000	252,801	0	3,368.69
BARKER, ALAN J, BARKER, ANNE L	R07-015-002	26,432	0	0	300.00

Name	Map/Lot	Land	Bldg.	Exmt.	Tax
BARKER, SETH L, BARKER, MARTHA M	U13-001	105,644	210,801	18,000	3,387.35
BARKER, SOREN J, BARKER, EMILY S	R07-015-003	44,168	265,716	0	3,517.18
BARLOW WHARF LLC	U17-037	255,480	97,832	0	4,010.09
BARLOW, WILLIAM R, BARLOW, JANE M	U17-007-B	78,930	277,209	18,000	3,837.88
BARNES J D PROPERTIES LLC	R07-001-A	38,950	421,320	0	5,224.06
BARNES J D PROPERTIES LLC	R05-002-A	102,000	211,368	0	3,556.73
BARNES, JOHN F	U04-012	168,080	159,507	0	3,718.11
BARRETT MARTHA B LIVING TRUST DTD 9/29/15	R03-052	342,764	692,483	18,000	11,545.75
BARRETT MARTHA B LIVING TRUST DTD 9/29/15	R03-052-A	94,000	66,273	0	1,819.10
BARRETT MARTHA B LIVING TRUST DTD 9/29/15	R03-052-B	294,416	119,306	0	4,695.74
BARRIS, ROBERT W III, BARRIS, DEBORAH R	R04-035-F	81,276	0	0	922.48
BARRIS, ROBERT W III, BARRIS, DEBORAH R	R04-035-D	412,600	312,406	0	8,228.82
BARRY, CORAL	U10-005	105,600	134,202	18,000	2,517.45
BARRY, CYNTHIA O	U17-035-O	169,600	346,484	18,000	5,653.25
BARRY, CYNTHIA O, BARRY, JOHN R	U17-035	111,160	22,968	0	1,522.35
BARRY, CYNTHIA O, BARRY, JOHN R	U17-036	327,400	132,107	0	5,215.40
BARRY, JAMES A	U17-012	68,260	50,013	0	1,342.40
BARSIN, SCOTT H, FOSS, JOHN D	U11-003-E	38,950	0	0	442.08
BARSIN, SCOTT H, FOSS, JOHN D	U11-003-F	38,950	0	0	442.08
BARTELL, SCOTT J, BARTELL, CHERYL A	R03-003-035	83,222	177,292	0	2,956.83
BARTER ADA-ESTATE OF	R06-033	29,036	0	0	329.56
BARTER, AUSTIN P, BARTER, KAREN L	R01-088-D	113,407	152,072	18,000	2,808.89
BARTER, BRIAN D, HAMMOND, MARY L	R03-016-A	58,066	138,904	18,000	2,031.31
BARTER, BRUCE	R01-017	42,944	6,203	0	557.82
BARTER, CRAIG E, BARTER, JENNIFER L	R01-086	75,900	331,159	0	4,620.12
BARTER, DAVID	R07-063-010	25,323	0	0	287.42
BARTER, DAVID	R07-063-011	28,308	0	0	321.30
BARTER, ERIC	R06-032	36,040	58,445	0	1,072.40
BARTER, ERIC	R06-031-A	19,880	0	0	225.64
BARTER, ERIC	R06-031	38,812	26,988	0	746.83
BARTER, JASON A, BARTER, MOLLY M	R01-087	48,380	23,334	0	813.95
BARTER, JASON A	R01-088-E	37,149	117,595	0	1,756.34
BARTER, LEO	R03-009	54,000	51,753	18,000	996.00
BARTER, LORIANN	R01-029-F	54,000	57,883	18,000	1,065.57
BARTER, MARK A, BARTER, SARAH JO	R06-077	47,500	122,083	18,000	1,720.47
BARTER, MARK W	R02-002-A	74,000	59,150	0	1,511.25
BARTER, MATTHEW A	R01-088-H	223,800	110,726	0	3,796.87
BARTER, ROBERT, BARTER, KRISTEN	R06-016-A	46,380	95,083	0	1,605.61
BARTER, SALLY S	R04-060	521,250	413,222	18,000	10,401.96
BARTER, SAMUEL JAMES JR	R07-045-B	41,682	68,142	18,000	1,042.20
BARTER, STANLEY W JR	R04-176	37,584	81,620	0	1,352.97
BARTER, STEPHEN R	U06-016	63,800	0	0	724.13
BARTERS ISLAND BAPTIST CHURCH	R01-027	51,340	169,608	220,948	0.00
BARTERS ISLAND BAPTIST CHURCH	R01-028	42,980	154,556	197,536	0.00
BARTERS ISLAND BIVOUAC 2 LLC	R01-054-A	171,880	124,876	0	3,368.18
BARTERS ISLAND COMMUNITY ASSN	R01-031	54,000	118,422	172,422	0.00
BARTLETT, DONALD J	R05-067-005	135,578	171,230	0	3,482.27
BASCLE, PHILIP C	R03-005-A03	59,852	191,306	18,000	2,646.34
BASTIAN, RONALD E, BASTIAN, CHRISTINE A	R07-081-A06	433,800	749,474	18,000	13,225.86
BATAKIS MARY T T/C, CHAPMAN CATHERINE A T/C	R02-020-A	52,297	0	0	593.57
BATAKIS, MARY T	R04-017	73,069	329,984	0	4,574.65
BATAKIS, MARY T, CHAPMAN, CATHERINE A	R02-020	88,136	154,642	18,000	2,551.23
BATANSKY, WALTER J, BATANSKY, KAROL	R05-024-E	75,160	225,095	0	3,407.89
BATES DANIEL & TERRI, HOUSE CHARLES & BARBARA	R03-070	197,716	235,319	0	4,914.95
BATES DANIEL & TERRI, HOUSE CHARLES & BARBARA	R03-068	0	0	0	0.00
BATES, MARION E	U11-017	481,000	164,552	18,000	7,122.72
BATES, TERRI M, BATES, DANIEL J	R03-070-2	54,000	301,853	0	4,038.93
BAUDO, MARY F	U11-021	63,580	104,934	18,000	1,708.33
BAUER, JEFFREY A	R08-007-L	75,598	0	0	858.04

Name	Map/Lot	Land	Bldg.	Exmt.	Tax
BAYVIEW LODGE CORP	R08-013-A	53,149	359,162	412,311	0.00
BEAN, DAVID A, BEAN, KATHRYN A	U19-006	58,154	64,352	0	1,390.44
BEAN, KATHRYN A	R01-055-D	97,700	141,720	0	2,717.42
BEATH ROAD LLC	R07-054	52,680	0	0	597.92
BEATH ROAD LLC	R07-052	54,808	158,307	0	2,418.86
BEAUDET MARC R, REVOCABLE TRUST DATED 04/19/2018	R04-117-001	162,944	0	0	1,849.41
BECK, DEBORAH & EMILY, BECK, JAMES C	R04-133	122,650	78,311	0	2,280.91
BECK, TIMOTHY F, BECK, ROBIN L	R03-021-003	163,072	244,481	18,000	4,421.43
BECKER, DEBRA JEAN	R06-103-009	244,000	487,294	0	8,300.19
BECKWITH, MICHELLE J, BECKWITH, COLIN R	U08-022	219,200	99,905	0	3,621.84
BECKWITH, MICHELLE J, BECKWITH, COLIN R	U08-021-003	48,000	0	0	544.80
BEGLEY, CHARLES M JR, BEGLEY, REGINA E	U17-035-F	618,945	214,155	0	9,455.69
BEL ACRES PROPERTY OWNERS ASSN	R06-103	0	0	0	0.00
BELANGER, JESSICA, BELANGER, MICHAEL G	R06-037-A	37,134	86,665	0	1,405.12
BELANGER, WILLIAM D	U08-037	265,960	305,263	18,000	6,279.08
BELCHER, JOHN, BELCHER, JOYCE	U09-022-G	161,600	0	0	1,834.16
BELL, THOMAS	R01-075	365,000	23,900	0	4,414.02
BELL, WAYNE A, BELL, SUSAN M	R06-057-A	44,000	100,215	0	1,636.84
BELLOWS, WENDY A, BELLOWS, ALAN R	R04-168	89,200	145,282	18,000	2,457.07
BENNETT FAMILY LIVING TRUST	R09-014-010	584,430	235,270	0	9,303.60
BENNETT FAMILY LIVING TRUST	U14-016-A	75,294	32,921	0	1,228.24
BENNETT, DAVID R, BENNETT, PAULA J	U14-044	89,632	86,281	0	1,996.61
BENNETT, GRAHAM F	R09-014-A	107,588	7,548	0	1,306.79
BENNETT, JOHN Q II	U01-059	237,000	191,125	0	4,859.22
BENNETT, JOHN Q II	U01-060-A	25,200	0	0	286.02
BENNETT, MURRAY CLEAVE, BENNETT, NANCY	U14-016	88,041	109,388	0	2,240.82
BENNETT, SCOTT O, BENNETT, MARY JO	R07-045-D	30,632	0	0	347.67
BENNETT, SCOTT O, BENNETT, MARY JO	R07-045-F	86,000	199,875	18,000	3,040.38
BENNETT, STUART	R09-014-AT	0	3,676	0	41.72
BENNINGHOFF, KATHRYN K, HEISE, WILLIAM E & STEVEN J	U01-136	702,560	145,536	0	9,625.89
BENT, LAURIE A, ANGILILLO, JOEL S	U04-007-O	141,850	240,677	0	4,341.68
BENT, LAURIE A, ANGILILLO, JOEL S	U02-027	184,570	44,421	0	2,599.05
BERKELEY, JOHN D, BERKELEY, SARA E	R05-010-A	92,912	191,952	0	3,233.21
BERKELEY, JOHN D, BERKELEY, SARA E	R05-010-B	53,736	166,161	18,000	2,291.53
BERLIN, JOSEPH E, BERLIN, KATHLEEN	R04-002-003	52,224	168,187	0	2,501.66
BERLIN, RACHEL S	R03-003-023	32,880	0	0	373.19
BERLIN, RICHARD L, BERLIN, RACHEL S	R03-003-021	161,728	111,996	0	3,106.77
BERLIN, RICHARD L	R03-003-019	32,880	0	0	373.19
BERNARD, ASHLEY J, BERNARD, EDWARD R	R07-100-023	156,800	237,704	0	4,477.62
BERNARD, LORAIN C, BERNARD, SCOTT M	U08-003	300,720	68,138	0	4,186.54
BERNS, CHRISTOPHER P, BERNS, TRACY P	R08-042-L	52,510	139,810	0	2,182.83
BERRY, THOMAS A 50%, BERRY, WILLIAM A	R03-006-B	166,160	126,068	18,000	3,112.49
BERTELSEN, ERIK C, JONES, ABIGAIL H	U12-012	114,289	52,290	0	1,890.67
BERTELSEN, ERIK C JR, JONES, ABIGAIL H	U12-015	101,018	184,921	18,000	3,041.11
BERTIN, CHRISTOPHER, BERTIN, CATHERINE	R02-001-A	260,520	222,303	18,000	5,275.74
BESSEY, JAMES D, BESSEY, LAURA CESARIO	U16-038	122,650	87,992	0	2,390.79
BETTINSON, BRENDA, MATHIAS, CORDULA C	R01-070-C	49,988	0	0	567.36
BETTINSON, BRENDA, MATHIAS, CORDULA C	R01-070-B	58,940	165,768	18,000	2,346.14
BETTINSON, BRENDA, MATHIAS, CORDULA C	R01-070-001	41,800	0	0	474.43
BETTINSON, BRENDA, MATHIAS, CORDULA C	R01-147-001A	44,080	0	0	500.31
BETTS, BRADLEY C, BETTS, DANIELLE D	U05-020-B	81,900	127,019	18,000	2,166.93
BETTS, BROOKS D, BETTS, JENNIFER K	R05-056-001	242,800	291,206	18,000	5,856.67
BETTS, OTTILIE C REV TRUST, BETTS, CHRISTOPHER M. REV TRUST	U02-020	1,217,500	235,948	0	16,496.63
BIAGIONI LIVING TRUST & HART, DONALD F LIVING TRUST & HART, PETER C	U08-017	229,000	78,366	0	3,488.60
BIBBER, BETH R	R06-048-F02	47,164	103,830	0	1,713.78
BIEGER, GILBERT L JR, BIEGER, TERESA B	U09-020-G	379,600	83,605	0	5,257.38
BIGELOW LABORATORY FOR OCEAN SCIENCES	R08-030	2,945,040	25,000,000	27,945,040	0.00
BIGELOW LABORATORY FOR OCEAN SCIENCES	U14-030	71,380	117,854	189,234	0.00

Name	Map/Lot	Land	Bldg.	Exmt.	Tax
BIGELOW MARIANN E REVOCABLE TRUST 11-22-19	R04-058-A	245,800	221,794	0	5,307.19
BILLARD, PHILIP W	R03-087	134,685	140,821	0	3,126.99
BINDER, DAVID A, BINDER, DIANE C	U01-001	214,000	148,062	0	4,109.40
BIRD, MARIKO L, PASCHALL, DAWSON REED	R05-012-A	56,144	145,141	18,000	2,080.28
BITHER, NANCY E	U13-014	536,800	103,568	0	7,268.18
BITHER, STEWART W, BITHER, NANCY E	U13-012	944,000	433,097	18,000	15,425.75
BITHER, STEWART W, BITHER, NANCY E	U13-013	91,650	0	0	1,040.23
BLACK, DALE J, BLACK, BRENDA L	U08-011-A	162,952	51,298	0	2,431.74
BLACK, DALE J, BLACK, BRENDA L	R04-002-008	54,772	210,005	0	3,005.22
BLACK, JEREMY A, BLACK, KAREN A	R08-021	78,350	85,914	22,320	1,611.06
BLACKMAN, DENNIS A	R03-056-A	52,191	93,114	22,320	1,395.88
BLACKMAN, GARRY J JR	R07-072-001	46,380	79,291	0	1,426.37
BLACKMAN, GARRY J SR, BLACKMAN, KAREN ANN	R07-019	52,700	147,637	0	2,273.82
BLACKMAN, KERRI B	R05-061-004	44,000	91,562	18,000	1,334.33
BLACKMAN, LEON D, BLACKMAN, BRENDA L	R05-025-E	46,520	45,059	22,320	786.09
BLACKMAN, RANDY GILES	R03-057	85,000	101,111	0	2,112.36
BLACKWELL, PAUL H JR, HEMPERLEY, LAUREN K	R06-104-001	96,500	141,460	0	2,700.85
BLAIR, JOEL D, BLAIR, NATALEE T	R07-070	166,976	303,882	0	5,344.24
BLAIR, TIMOTHY E, BLAIR, CATHY-RAE	R04-096	57,180	104,281	18,000	1,628.28
BLAKE, AARON J	R04-168-B03	54,380	300,106	18,000	3,819.12
BLAKE, BRENDA M	R01-117-003	371,400	435,540	0	9,158.77
BLAKE, JOSEPH A, BLAKE, BRENDA M	R04-168-B02	57,072	0	0	647.77
BLAKE, NEIL F, BLAKE, SHEILA R	R04-081-001	335,400	352,651	18,000	7,605.08
BLAYDON, CHERYL A	U12-007-B	94,936	228,299	18,000	3,464.42
BLETHEN, BRIAN C, BLETHEN, LESLEY A	R06-100-005	95,862	230,847	18,000	3,503.85
BLOUIN, CHERI R	R06-016-B	52,680	152,148	18,000	2,120.50
BLOUIN, CHERI R	R06-059-B	39,200	0	0	444.92
BLOUIN, CHERI R BLOUIN, RICHARD R	R06-016-C	48,664	0	0	552.34
BLUE HILLS SHORES ASSN	R06-100-A	0	0	0	0.00
BLUE SKY TOWERS LLC	R07-006-C	76,000	198,456	0	3,115.08
BLUEBERRY LEDGE ASSN	R07-015-010	0	0	0	0.00
BLUEBERRY LEDGE ASSN	R07-015-011	0	0	0	0.00
BOCCASINI, NICOLE	R03-033-C	75,102	203,873	18,000	2,962.07
BOENAU, ROBERT H	R08-007-A	91,816	176,155	18,000	2,837.17
BOKROS LIVING TRUST	R01-071-P	223,200	189,458	0	4,683.67
BONFANTI, RICHARD L, BONFANTI, PATRICIA A	R07-105-012	28,336	0	0	321.61
BONIN, MARK, BONIN, LINDA CRANE	R06-068-C	200,880	436,379	0	7,232.89
BONIN, MARK, BONIN, LINDA CRANE	R06-095-005	152,658	0	0	1,732.67
BONNER, JENNIFER	R06-050-003	152,906	197,115	18,000	3,768.44
BONNER, JENNIFER	R06-050-004	136,480	0	0	1,549.05
BOORD, BROOKE, BOORD, DRUMMOND R	R05-054-A	70,885	28,500	0	1,128.02
BOOT, JUSTINA	R05-049-A	244,000	128,515	0	4,228.05
BOOT, JUSTINA	R05-049-B	246,000	272,010	18,000	5,675.11
BOOTHBAY 136 LLC	R07-117	234,000	222,541	0	5,181.74
BOOTHBAY BAPTIST CHURCH	U18-008	164,640	534,556	699,196	0.00
BOOTHBAY BAPTIST CHURCH	U18-009	18,176	0	18,176	0.00
BOOTHBAY BAPTIST CHURCH	U18-008-T	16,000	88,343	0	1,184.29
BOOTHBAY BAPTIST CHURCH	U18-010	65,300	129,409	0	2,209.95
BOOTHBAY CHAMBER OF COMMERCE	R04-165-A	106,880	74,012	180,892	0.00
BOOTHBAY DOCK LEASE LLC	U08-024-B	60,000	25,620	0	971.79
BOOTHBAY HARBOR SEWER DIST	U00-001	0	696,400	696,400	0.00
BOOTHBAY LOBSTER WHARF INC	R04-103-A	427,500	420,842	0	9,628.68
BOOTHBAY MECHANICS	R06-008	159,800	255,726	0	4,716.22
BOOTHBAY RAILWAY VILLAGE	R06-012	139,800	0	139,800	0.00
BOOTHBAY RAILWAY VILLAGE	R06-011	106,820	576	107,396	0.00
BOOTHBAY RAILWAY VILLAGE	R06-012-(1)	58,000	84,711	142,711	0.00
BOOTHBAY RAILWAY VILLAGE	R06-012-(2)	58,000	88,642	146,642	0.00
BOOTHBAY REGION AMBULANCE SERV INC	U18-005-A	179,600	0	179,600	0.00
BOOTHBAY REGION AMBULANCE SERV INC	U18-004	123,341	0	123,341	0.00
BOOTHBAY REGION AMBULANCE SERV INC	R04-001-001	71,542	1,600,000	1,671,542	0.00
BOOTHBAY REGION AMBULANCE SERV INC	U18-005-B	0	0	0	0.00

Name	Map/Lot	Land	Bldg.	Exmt.	Tax
BOOTHBAY REGION FISH & GAME	R03-076	83,031	57,568	0	1,595.80
BOOTHBAY REGION LAND TRUST	U17-022	200,000	0	200,000	0.00
BOOTHBAY REGION LAND TRUST	R05-018-A	215,520	0	215,520	0.00
BOOTHBAY REGION LAND TRUST	R01-061-C	478,400	0	478,400	0.00
BOOTHBAY REGION LAND TRUST	R03-046	66,200	0	66,200	0.00
BOOTHBAY REGION LAND TRUST	R01-139	2,218,480	0	2,218,480	0.00
BOOTHBAY REGION LAND TRUST	R03-082-A	41,800	0	41,800	0.00
BOOTHBAY REGION LAND TRUST	R10-005	428,100	0	428,100	0.00
BOOTHBAY REGION LAND TRUST	U07-DAM	0	25,000	25,000	0.00
BOOTHBAY REGION LAND TRUST	R06-050-C	153,200	0	153,200	0.00
BOOTHBAY REGION LAND TRUST	R02-029	762,000	13,650	775,650	0.00
BOOTHBAY REGION LAND TRUST	R02-030	766,200	0	766,200	0.00
BOOTHBAY REGION LAND TRUST	U16-045-004	177,920	0	177,920	0.00
BOOTHBAY REGION LAND TRUST	R08-045	209,536	0	209,536	0.00
BOOTHBAY REGION LAND TRUST	R09-012-E	107,560	0	107,560	0.00
BOOTHBAY REGION LAND TRUST	R05-028	38,760	0	38,760	0.00
BOOTHBAY REGION LAND TRUST	R07-031	75,600	0	75,600	0.00
BOOTHBAY REGION LAND TRUST	R08-043	900,236	0	900,236	0.00
BOOTHBAY REGION LAND TRUST	R11-002	2,998,400	2,314	3,000,714	0.00
BOOTHBAY REGION LAND TRUST	R03-038	426,400	0	426,400	0.00
BOOTHBAY REGION LAND TRUST	R07-058	212,800	0	212,800	0.00
BOOTHBAY REGION LAND TRUST	R09-012	132,760	0	132,760	0.00
BOOTHBAY REGION LAND TRUST	R05-065	82,600	0	82,600	0.00
BOOTHBAY REGION LAND TRUST	R01-138	709,150	64,536	773,686	0.00
BOOTHBAY REGION LAND TRUST	R03-042	155,800	0	155,800	0.00
BOOTHBAY REGION LAND TRUST	U04-005	167,688	0	167,688	0.00
BOOTHBAY REGION LAND TRUST	R01-064	190,200	0	190,200	0.00
BOOTHBAY REGION LAND TRUST	R01-068	57,800	0	57,800	0.00
BOOTHBAY REGION LAND TRUST	R02-027	239,732	0	239,732	0.00
BOOTHBAY REGION LAND TRUST	R02-027-A	127,480	0	127,480	0.00
BOOTHBAY REGION LAND TRUST	R05-064-001	39,424	0	39,424	0.00
BOOTHBAY REGION REFUSE DISPOSAL DIST	R07-005-A	101,652	266,324	367,976	0.00
BOOTHBAY REGION REFUSE DISPOSAL DIST	R07-002-C	40,052	0	40,052	0.00
BOOTHBAY REGION REFUSE DISPOSAL DIST	R06-002-B	141,800	260,468	402,268	0.00
BOOTHBAY REGION WATER DIST	R03-089	379,496	0	379,496	0.00
BOOTHBAY REGION WATER DIST	R04-156	293,600	76,300	369,900	0.00
BOOTHBAY REGION WATER DIST	R07-014	89,749	0	89,749	0.00
BOOTHBAY REGION WATER DIST	R04-173-B	143,652	18,447	162,099	0.00
BOOTHBAY REGION WATER DIST	R07-057-B	82,240	29,104	111,344	0.00
BOOTHBAY REGION WATER DIST	R07-041-A	62,272	0	62,272	0.00
BOOTHBAY REGION WATER DIST	R07-040-B	47,600	0	47,600	0.00
BOOTHBAY REGION WATER DIST	R03-081-B	6,555	0	6,555	0.00
BOOTHBAY REGION WATER DIST	R03-DAM	0	10,000	10,000	0.00
BOOTHBAY REGION WATER DIST	R04-172	201,624	459,712	661,336	0.00
BOOTHBAY REGION WATER DIST	R04-165-E	66,200	0	66,200	0.00
BOOTHBAY REGION WATER DIST	R07-009-001	59,334	869,990	929,324	0.00
BOOTHBAY REGION WATER DISTRICT	R03-011	69,868	0	69,868	0.00
BOOTHBAY REGION WATER DISTRICT	R07-012-C	38,696	0	38,696	0.00
BOOTHBAY REGION WATER DISTRICT	R07-012-E	37,520	0	37,520	0.00
BOOTHBAY REGION WATER DISTRICT	R07-012-B	34,132	0	34,132	0.00
BOOTHBAY REGION WATER DISTRICT	R04-173	61,200	0	61,200	0.00
BOOTHBAY REGION WATER DISTRICT	R04-169-D	90,640	0	90,640	0.00
BOOTHBAY REGION WATER DISTRICT	R03-007-B	72,720	0	72,720	0.00
BOOTHBAY REGION YMCA	R04-111-A	280,160	907,085	1,187,245	0.00
BOOTHBAY REGION YMCA	R04-111-B	294,640	106,191	400,831	0.00
BOOTHBAY REGION YMCA	R04-110	188,800	0	188,800	0.00
BOOTHBAY REGION YMCA	R04-111-C	32,543	0	32,543	0.00
BOOTHBAY REGION YMCA	R04-108-B	285,496	19,051	304,547	0.00
BOOTHBAY REGION YMCA	R04-114	100,800	0	100,800	0.00
BOOTHBAY REGION YMCA	R04-108-C	304,800	0	304,800	0.00
BOOTHBAY REGION YMCA	R04-111	172,840	0	172,840	0.00
BOOTHBAY REGION YMCA	R04-108-D	103,092	286,329	389,421	0.00

Name	Map/Lot	Land	Bldg.	Exmt.	Tax
BOOTHBAY REGIONAL DEVELOPMENT CORPORATION	R07-035	100,964	0	0	1,145.94
BOOTHBAY REGIONAL DEVELOPMENT CORPORATION	R07-038	2,604	0	0	29.56
BOOTHBAY SEA AND SCIENCE CENTER	U14-008-B	345,900	263,792	609,692	0.00
BOOTHBAY SHORES ASSN	U08-033	50,520	18,630	0	784.85
BOOTHBAY TOWN OF	R04-104	210,000	26,091	236,091	0.00
BOOTHBAY TOWN OF	R04-164	94,704	0	94,704	0.00
BOOTHBAY TOWN OF	R07-005-B	105,460	317,340	422,800	0.00
BOOTHBAY TOWN OF	R07-005	122,960	0	122,960	0.00
BOOTHBAY TOWN OF	R09-013	120,900	0	120,900	0.00
BOOTHBAY TOWN OF	U06-015	71,000	0	71,000	0.00
BOOTHBAY TOWN OF	U09-018	7,424	0	7,424	0.00
BOOTHBAY TOWN OF	U14-002	279,000	0	279,000	0.00
BOOTHBAY TOWN OF	U15	85,200	0	85,200	0.00
BOOTHBAY TOWN OF	U15-012	252,000	26,925	278,925	0.00
BOOTHBAY TOWN OF	U15-013-A	8,000	0	8,000	0.00
BOOTHBAY TOWN OF	U15-007-A	160,000	0	160,000	0.00
BOOTHBAY TOWN OF	U16-006	99,482	0	99,482	0.00
BOOTHBAY TOWN OF	U16-008	102,314	132,910	235,224	0.00
BOOTHBAY TOWN OF	U17-027	80,000	0	80,000	0.00
BOOTHBAY TOWN OF	U18-031	62,872	8,709	71,581	0.00
BOOTHBAY TOWN OF	R04-160-B	275,960	6,809	282,769	0.00
BOOTHBAY TOWN OF	U19-015-D	118,568	658,056	776,624	0.00
BOOTHBAY TOWN OF	U17-046-C	20,000	0	20,000	0.00
BOOTHBAY TOWN OF	U18-005	404,800	960,675	1,365,475	0.00
BOOTHBAY TOWN OF	U18-007	90,880	0	90,880	0.00
BOOTHBAY TOWN OF	R04-001-A	82,300	145,961	228,261	0.00
BOOTHBAY TOWN OF	U18-022	75,392	500,000	575,392	0.00
BOOTHBAY TOWN OF	R07-050-B	4,290	0	4,290	0.00
BOOTHBAY TOWN OF	U16-013	840,800	0	840,800	0.00
BOOTHBAY TOWN OF	R05-001-A	202,400	0	202,400	0.00
BOOTHBAY TOWN OF	U10-025	0	0	0	0.00
BOOTHBAY TOWN OF	R04-104-A	96,800	5,065	101,865	0.00
BOOTHBAY TOWN OF	R04-001-002	67,049	0	67,049	0.00
BOOTHBAY TOWN OF CEMETERY	R01-C	25,840	0	25,840	0.00
BOOTHBAY-BOOTHBAY HARBOR COMMUNITY SCHOOL DIST	R07-005-BT	0	9,300	9,300	0.00
BOOTHBAY-BOOTHBAY HBR CEMETERY DIST	R04-C	75,748	0	75,748	0.00
BOOTHBAY-BOOTHBAY HBR CEMETERY DIST	R07-C	40,880	0	40,880	0.00
BOOTHBAY-BOOTHBAY HBR CEMETERY DIST	R08-C1	29,290	0	29,290	0.00
BOOTHBAY-BOOTHBAY HBR CEMETERY DIST	U06-C1	32,838	0	32,838	0.00
BOOTHBAY-BOOTHBAY HBR CEMETERY DIST	U06-C2	31,200	0	31,200	0.00
BOOTHBAY-BOOTHBAY HBR CEMETERY DIST	U18-C1	93,600	0	93,600	0.00
BOOTHBAY-BOOTHBAY HBR CEMETERY DIST	U18-C2	77,345	0	77,345	0.00
BOOTHBAY-BOOTHBAY HBR CEMETERY DIST	U18-C3	78,858	0	78,858	0.00
BOOTHBAY-BOOTHBAY HBR CEMETERY DIST	R03-C	31,662	0	31,662	0.00
BOOTHBAY-BOOTHBAY HBR CEMETERY DIST	U02-C	10,254	0	10,254	0.00
BOOTHBAY-BOOTHBAY HBR CEMETERY DIST	U10-C	54,590	0	54,590	0.00
BOOTHBAY-BOOTHBAY HBR CEMETERY DIST	U15-C	3,828	0	3,828	0.00
BORGES, KEVIN R, BORGES, LYNN G	R03-022-E	31,360	0	0	355.94
BOROYAN HENRY J LIVING TRUST	R04-119-F	220,400	129,216	0	3,968.14
BOSCO, DAVID LYNDON, WALLACE, SHANA MARIE	U14-007	361,000	135,490	0	5,635.16
BOSSE, NORMAND J, BOSSE, ANN E	U12-002	74,116	178,790	18,000	2,666.18
BOURASSA, ROSANNE M	U01-138	620,000	293,650	0	10,369.93
BOWDITCH, LOUISE J	R06-084-B	441,440	414,246	0	9,712.04
BOWEN, BRENDA L, SMITH, MICHAEL J	R04-051-C	313,440	65,442	0	4,300.31
BOWERS FAMILY LLC	R04-036-001	346,000	188,003	0	6,060.93
BOWERS FAMILY LLC	R04-036-002	222,000	0	0	2,519.70
BOWERS FAMILY LLC	R04-036-003	222,000	0	0	2,519.70
BOWLER, BRUCE C, BOWLER, KEVIN G	R06-068	177,616	220,928	18,000	4,319.17
BOWMAN, ALLEN	U12-002-A	72,376	148,495	0	2,506.89
BOWMAN, ALLEN	R07-105-011	28,448	0	0	322.88

Name	Map/Lot	Land	Bldg.	Exmt.	Tax
BOYD, KATHLEEN A	U04-009-C	158,720	189,095	18,000	3,743.40
BOYD, R GARRY	U01-145-K	158,624	329,203	18,000	5,332.54
BOYD, STEPHEN F	R03-059-A	44,908	1,839	0	530.58
BOYES, ALAN J, WAINWRIGHT, JUDITH A	R01-079-008	61,574	154,970	18,000	2,253.47
BOYLE, JAYNE E, BOYLE, RICHARD	R01-079-010	54,874	198,125	0	2,871.54
BRADLEY, ANTHONY B, BRADLEY, KIM E	R04-036-F	3,800	0	0	43.13
BRADLEY, ANTHONY B, BRADLEY, KIM E	R04-036	246,624	247,032	18,000	5,398.70
BRADLEY, EMILY C	R06-060-004	52,560	222,034	18,000	2,912.34
BRADY, MARK D, LITTLE, JULIE A	R03-026	35,880	89,154	0	1,419.14
BRAGA, CHRIS E, BRAGA, MICHELLE N	R08-042-K	65,540	145,982	0	2,400.77
BRAGG, DOUGLASS E, BRAGG, LINDY A	R02-031-002	145,024	149,837	22,320	3,093.34
BRANAM, STEPHEN, BRANAM, CATHERINE MARIE	U16-021	82,300	145,132	0	2,581.35
BRANCATO THOMAS F & JUDITH H JT REV LIV TRUST	R01-053-A	193,920	227,416	0	4,782.16
BRANCATO THOMAS F & JUDITH H JT REV LIV TRUST	R01-052	0	0	0	0.00
BRANCH, PETER M	R04-116-A	192,160	513,668	18,000	7,806.85
BRANCH, PETER M	R04-116-B	77,760	0	0	882.58
BRANCH, ROSS C	R03-006	66,436	65,786	0	1,500.72
BRANDT FAMILY TRUST	U11-003-H	74,000	229,968	0	3,450.04
BRANGAN, EMILY	R08-042-N01	74,812	111,721	18,000	1,912.85
BRANGAN, EMILY K, BRANCACCIO, CIRO	R08-042-O03	63,800	0	0	724.13
BRANTON, JON L SR, BRANTON, PATSY L	R08-042-Q02	87,360	360,190	0	5,079.69
BRAUER, DAVID R	R07-042	30,800	0	0	349.58
BRAUER, DAVID R	R01-008	296,680	68,108	0	4,140.34
BRAUER, DAVID R, BRAUER, KIMBERLY D	R01-106-B	192,920	655,768	18,000	9,428.31
BRAUN, MARK A, BRAUN, SUSAN M	R03-003-012	65,300	129,974	0	2,216.36
BREDEAU, REBECCA S	R06-053-D	48,228	171,962	18,000	2,294.86
BREDEAU, RICHARD A	R07-084-002	30,744	0	0	348.94
BREDEAU, RICHARD A	R07-084-B	42,040	88,430	18,000	1,276.53
BRENDAN PATRICK FOLEY REVOCABLE TRUST LINDAY ALMY FOLEY REVOCABLE TRUST	U12-007-F	316,440	250,817	0	6,438.37
BRENNAN, JOHN J, BRENNAN, JANET L	R07-100-012	309,855	428,499	18,000	8,176.02
BREWER, CHESTER	R07-069-F	29,400	0	0	333.69
BREWER, DAVID W, BREWER, CHERI B	R05-008	39,800	93,822	18,000	1,312.31
BREWER, EARL L JR	R06-047-C	56,732	146,102	18,000	2,097.87
BREWER, GARY L, BREWER, LINDA A	R03-019-T	16,000	39,092	18,000	420.99
BREWER, GEORGE J, BREWER, DONNA L	R06-052-002	44,000	155,524	0	2,264.60
BREWER, JAMES W	R07-069-E	29,400	0	0	333.69
BREWER, JOHN W, HALLINAN, ANDREA J	U19-015-C	72,051	137,284	18,000	2,171.65
BREWER, KEITH R	R07-063-006	45,288	68,596	18,000	1,088.28
BREWER, LAURIE J, MARTEL, RONALD L	R01-058-002	38,722	94,801	0	1,515.49
BREWER, LINDA I, GREGORY, DONNA L	R07-069-C	47,800	12,873	0	688.64
BREWER, MARK C	R07-063-004	47,696	164,414	0	2,407.45
BREWER, MICHAEL L	R01-029-G	88,640	103,819	0	2,184.41
BREWER, SELENA A	R07-045	55,200	131,329	18,000	1,912.80
BRIDGES, MARY E	U05-010	344,000	100,474	0	5,044.78
BRIDGES, MARY E	U17-013	99,200	138,427	18,000	2,492.77
BRISTOL FAMILY TRUST	U11-001-C	495,450	922,817	0	16,097.33
BRITT, KATHRYN C	U06-016-B	59,300	31,937	0	1,035.54
BRONK, DEBORAH 2/3 MCININCH SUZANNE & STEPHEN	R01-093	172,672	165,911	0	3,842.92
BRONK, DEBORAH ANN	R01-078-BA	337,800	317,731	18,000	7,235.98
BROOKE, RICHARD W, BROOKE, JACQUELINE S	R06-103-006	106,680	223,705	18,000	3,545.57
BROOKS, JUSTIN, BROOKS, KRISTEN	R01-029-A	48,300	115,243	0	1,856.21
BROOKS, STEPHEN T	R07-022	40,427	99,078	0	1,583.38
BROOKS-CARVER, KATIE L	R01-020	78,118	118,890	0	2,236.04
BROPHY, KEVIN J, O'SHEA, CHRISTINE M	R07-081-008	217,780	172,111	0	4,425.26
BROSCH, NOELLE P	R04-120-E	108,674	494,977	18,000	6,647.14
BROUWER, HEATHER N, SPURZEM, WILLIAM R	R07-081-021	86,892	0	0	986.22
BROWN EUGENE L TRUST	R08-029-A	825,750	614,729	0	16,349.44

Name	Map/Lot	Land	Bldg.	Exmt.	Tax
BROWN, AMY J	R05-061-002	44,028	71,026	18,000	1,101.56
BROWN, BARBARA E	R07-098	35,880	58,472	0	1,070.90
BROWN, BRIAN M, BROWN, VANESSA M	U19-017	65,300	114,840	18,000	1,840.29
BROWN, EDMUND K, BROWN, LAUREN W	R06-100-001	89,040	224,833	18,000	3,358.16
BROWN, ELIZABETH R	R08-034-B	44,000	296,166	0	3,860.88
BROWN, ELLEN C	R04-153-A	54,000	105,982	18,000	1,611.50
BROWN, JEFFREY F	R04-120-A	0	0	0	0.00
BROWN, JEFFREY F	R04-120-B	61,220	108,066	0	1,921.40
BROWN, JENNIFER	U19-012	74,000	145,757	18,000	2,289.94
BROWN, L LINCOLN JR, BROWN, JULIE I	U01-041	291,000	508,811	0	9,077.85
BROWN, LAVONNE E, MERRILL, KURT W	U16-007	112,614	390,627	0	5,711.79
BROWN, LAWRENCE S, BOOTH, MARTHA	U10-003	222,000	246,044	18,000	5,108.00
BROWN, MARIA	R04-002-015	28,140	0	0	319.39
BROWN, PAULA E	R03-045-A	56,394	73,341	18,000	1,268.19
BROWN, PAULA E	R03-045-D	0	0	0	0.00
BROWN, RICHARD W, BROWN, SHIRLEY K	R06-052-006	46,156	139,240	22,320	1,850.91
BROWN, SCOTT R, BROWN, KACY M	R03-005-G	52,510	84,172	0	1,551.34
BROWN, SERENO T JR, BROWN, CYNTHIA P	R01-046-A	38,912	0	0	441.65
BROWN, SERENO T JR, BROWN, CYNTHIA P	R01-046-B	39,887	0	0	452.72
BROWN, SERENO T JR, BROWN, CYNTHIA P	R01-047	32,872	0	0	373.10
BROWN, SERENO T JR, BROWN, CYNTHIA P	R01-046	94,325	140,199	18,000	2,457.55
BROWN, SHERRI A	R07-040-C	45,960	193,265	18,000	2,510.90
BROWN, TIMBER	R02-006	289,440	128,020	0	4,738.17
BROWN, TIMBER	R02-007	169,930	80,682	18,000	2,640.15
BROWN, TIMBER	R06-014-C	74,000	179,898	0	2,881.74
BROWN, VICTORIA L	R03-008-A	73,408	153,593	18,000	2,372.16
BROWNE, CLIFFORD, BROWNE, BLAKE	R04-005-D	1,444	0	0	16.39
BROWNE, JEFFREY, MALCOLM,					
BROWNE, MELINDA	R04-002-B	68,200	327,993	0	4,496.79
BROWNE, WILLIAM T	R04-160	172,844	181,373	0	4,020.36
BROWNE, WILLIAM T	R04-159	54,776	0	0	621.71
BRUNELL, DUANE A, BRUNELL, PATRICIA A	U07-019	166,960	173,099	18,000	3,655.37
BRYER WALTER E ESTATE OF	R07-125	28,000	588	0	324.47
BRYER, DANIEL	R07-105-B	45,540	62,682	18,000	1,024.02
BRYER, DANIEL	R07-105-D	32,060	0	0	363.88
BRYER, DANIEL 50%, BRYER, GORDON 25% & GATTO, PATRICIA 25%	R07-099	23,800	0	0	270.13
BRYER, DAVID P	R01-087-A	55,140	151,049	18,000	2,135.95
BRYER, JAMES E, BRYER, CORRINNE D	U19-015	68,742	6,294	0	851.66
BRYER, JAMES E, BRYER, CORRINNE D	U19-015-E	84,610	315,109	18,000	4,332.51
BRYER, KARA M, BRYER, DANIEL G JR	R06-068-B	105,539	74,158	18,000	1,835.26
BRYER, SHANI	R07-105-B01	44,000	25,200	18,000	581.12
BRYER, TERESA J	R07-043	39,643	93,872	18,000	1,311.10
BRYER-LORRAIN, HEATHER,					
LORRAIN, JASON P	R03-025	83,368	132,832	18,000	2,249.57
BRYERS NECK FARM ASSN	R06-063-A01	0	0	0	0.00
BUBRIG, KARL T JR, BUBRIG, CELESTE G	U16-037-B	214,560	200,171	0	4,707.20
BUCKINGHAM, LORI J	R06-052-A03	47,528	118,030	0	1,879.08
BUILDERS SQUARE LLC	R05-002-B	74,114	356,916	0	4,892.19
BUILDERS SQUARE LLC	R05-002-C	75,786	905,198	0	11,134.17
BUILDERS SQUARE LLC	R05-002-F	57,184	0	0	649.04
BUILDERS SQUARE LLC	R05-002-E	39,976	0	0	453.73
BULLOCK, LAUREN N,					
OURANUS, MOHAMMAD H	R02-015-I	0	0	0	0.00
BULLOCK, LAUREN N,					
OURANUS, MOHAMMAD H	R02-015-F01	168,696	0	0	1,914.70
BURGE, SUSAN L	R05-026-003	46,660	189,009	22,320	2,421.51
BURGE, WILLIAM K, BURGE, MICHELLE L	R05-026-001	46,380	156,181	18,000	2,094.77
BURGESS, ALAN S, BURGESS, JUDY	R01-057-A	178,160	183,710	18,000	3,902.92
BURLEIGH HILL LLC	R03-053	299,200	48,000	0	3,940.72
BURLEIGH HILL LLC	R05-032-001A	85,800	0	0	973.83
BURLEIGH HILL LLC	R05-032-001B	95,628	0	0	1,085.38

Name	Map/Lot	Land	Bldg.	Exmt.	Tax
BURLEIGH HILL LLC	R05-032-002	111,872	0	0	1,269.75
BURLEIGH HILL LLC	R05-019-A01	63,880	321,187	0	4,370.51
BURLEIGH HILL LLC	R05-019	140,717	0	0	1,597.14
BURLEIGH HILL LLC	R05-034	405,840	0	0	4,606.28
BURLEIGH HILL LLC	R05-021-A	630,094	1,450,681	0	23,616.80
BURLEIGH HILL LLC	R05-019-A	66,760	0	0	757.73
BURLEIGH HILL LLC	R05-024-A	21,291	0	0	241.65
BURLEIGH HILL LLC	R05-024-D	82,629	0	0	937.84
BURLEIGH HILL LLC	R05-024-AB	26,432	0	0	300.00
BURLEIGH HILL LLC	R05-021	131,335	325,196	0	5,181.63
BURLEIGH HILL LLC	R05-024-B	29,400	0	0	333.69
BURLEIGH HILL LLC	R05-020	193,534	386,859	0	6,587.46
BURLEIGH HILL LLC	R05-024-C	43,653	0	0	495.46
BURLEIGH HILL LLC	R02-026	592,260	606,008	0	13,600.34
BURLEY FAMILY CEMETERY	R08-045-B	17,360	0	17,360	0.00
BURLEY, LINDA JAY	U10-015-A	449,500	209,088	18,000	7,270.67
BURLEY, LINDA JAY	U10-017	82,540	83,059	0	1,879.55
BURLEY, LINDA JAY	R08-045-001	72,500	0	0	822.88
BURNHAM COVE ASSN	R05-056-003T	0	7,500	0	85.13
BURNHAM, CLYDE	R02-040	76,088	41,634	18,000	1,131.84
BURNHAM, DOUGLAS, BURNHAM, DORIS	R04-036-A	55,900	167,141	18,000	2,327.22
BURNHAM, FRED A	U14-027	71,380	93,956	22,320	1,623.23
BURNHAM, LISA ANN	R05-012-G	33,292	0	0	377.86
BURNHAM, LISA ANN	R06-050-B	74,744	20,613	0	1,082.30
BURNHAM, LISA ANN	R05-012-F	49,219	137,381	18,000	1,913.61
BURNHAM, MELODEE A, BURNHAM, KEVIN G	R06-105-A	31,444	56,186	0	994.60
BURNHAM, WILLIAM C, BURNHAM, TAMMY & HOPE	R07-072-010	50,664	39,357	0	1,021.74
BURT, ANNE E	R01-071-G	207,700	92,360	0	3,405.68
BUTKE JOHN G LIVING TRUST DATED 2/9/10					
BUTKE JILL A LIVING TRUST DATED 2/9/10	R04-036-B	107,460	311,561	0	4,755.89
BUTLER FARMS ESTATES LLC	R07-032	120,792	0	0	1,370.99
BUTTERFIELD WILLIAM F NOMINEE TRUST	R01-078-B	323,200	315,522	18,000	7,045.19
BUTTERWORTH ALISON T TRUST	U01-023	335,995	87,498	0	4,806.65
BUZANOSKI, MATTHEW J, BUZANOSKI, CYNTHIA M	R09-002-003	58,000	0	0	658.30
BXZ PROPERTIES INC	U18-030	81,292	10,808	0	1,045.34
BYKOWSKI, BRUCE M	R01-074-008	377,520	951,863	18,000	14,884.20
CAGLE, NATHAN E JR, CAGLE, LINDA S	R08-036-C	223,072	256,889	22,320	5,194.23
CAIN JOANNE P MARITAL TRUST	R08-001	173,840	160,265	18,000	3,587.79
CAIN RICHARD & JOANNE REV TRUST	R08-001-B	0	0	0	0.00
CALLAGHAN, FRANK R, CALLAGHAN, REBECCA ROSE	R08-007-X	74,724	0	0	848.12
CALLAGHAN, FRANK R	R08-054	92,908	302,489	18,000	4,283.46
CALLAHAN KATHERINE E LIVING TRUST 11/29/11	U11-016-B	343,060	177,304	0	5,906.13
CALLAHAN, WILLIAM E JR, CALLAHAN, DONNA P	U17-004	92,520	139,721	0	2,635.94
CALVERT, CAROL D	R04-120-001	120,832	0	0	1,371.44
CAMARA, KENNETH F	R07-082-011	46,800	62,376	0	1,239.15
CAMDEN NATIONAL BANK	U06-022	169,000	52,959	0	2,519.23
CAMDEN NATIONAL BANK	U06-023-B	56,000	0	0	635.60
CAMERON CLAN SNACK CO LLC	R07-015-A	74,000	13,740	0	995.85
CAMERON, JOHN, CAMERON, LISA	R04-097	168,000	118,077	0	3,246.97
CAMERON, JOHN D	R08-007-P	91,598	135,125	0	2,573.31
CAMP LEOTT LLC	U10-009-LB04	70,000	27,017	0	1,101.14
CAMP LEOTT LLC	U10-009-LB05	70,000	27,017	0	1,101.14
CAMP LEOTT LLC	U10-009-202	80,000	54,848	0	1,530.52
CAMP LEOTT LLC	U10-009-204	40,000	19,688	0	677.46
CAMPBELL, CLARENCE L III, CAMPBELL, APRIL R	R07-086-001	45,428	108,388	22,320	1,492.48
CAMPBELL, DALE R	U02-001	69,862	17,219	0	988.37

Name	Map/Lot	Land	Bldg.	Exmt.	Tax
CAMPBELL, DOROTHY	U09-001-C	41,505	0	0	471.08
CAMPBELL, DOROTHY	U09-001-B	52,540	94,074	22,320	1,410.74
CAMPBELL, DOROTHY	U09-001-G	83,000	6,259	0	1,013.09
CAMPBELL, GEORGE L, CAMPBELL, LISA KATHRYN	R07-082-A	43,294	16,719	0	681.15
CAMPBELL, GEORGE L, CAMPBELL, LISA KATHRYN	R07-082-A01	53,904	183,945	18,000	2,495.29
CAMPBELL, KRISTEN A, CAMPBELL, ROBERT LEE	R01-043-B	88,340	39,613	0	1,452.27
CAMPBELL, MATTHEW S, POWE, JENNIFER L	U17-046	158,000	106,856	0	3,006.12
CAMPBELL, ROBERT J, CAMPBELL, VICKI L	R01-029-C	54,000	104,480	0	1,798.75
CAMPBELL, ROBERT LEE	R01-053	118,800	57,265	0	1,998.34
CAMPBELL, RONNIE, CAMPBELL, JAIME	R01-093-A	40,600	0	0	460.81
CAMPBELL, RONNIE, CAMPBELL, JAIME	R03-034	127,676	5,012	0	1,506.01
CAMPBELL, SCOTT A	R06-062	95,592	0	0	1,084.97
CAMPBELL, SCOTT A	R07-104-001	43,451	192,227	18,000	2,470.65
CAMPISANO, ANTHONY M, CAMPISANO, JANET R	U08-028-D	359,840	159,659	0	5,896.31
CANAL, JAMES D, CANAL, KAREN S	R06-093-008	75,184	0	0	853.34
CANE, CLIFTON R, CANE, ANNE G	U17-035-I01	121,933	307,475	0	4,873.78
CANNING, BRENDAN K	R04-033	377,920	204,297	0	6,608.16
CANONICO, EDWARD, GIORDANO, ROSEMARIE	U10-009-AQ	130,000	40,801	0	1,938.59
CAPEN, GARY, CAPEN, DIANE	R07-082-006	46,800	48,549	0	1,082.21
CAPITOL DEVELOPMENT CORP	R09-014-003	32,136	0	0	364.74
CAPITOL DEVELOPMENT CORP	R09-014-002	33,378	0	0	378.84
CAPITOL DEVELOPMENT CORP	R09-014-005A	21,110	0	0	239.60
CAPLAN, HOWARD, CAPLAN, DONNA	R01-079-006	57,876	107,586	18,000	1,673.69
CAPLAN, HOWARD, CLARK, DONNA	R01-079-007	38,874	0	0	441.22
CAPLINGER, ROBERT B III	R07-057-C01	28,196	0	0	320.02
CAPLINGER, ROBERT B III	R07-055	48,200	188,715	0	2,688.99
CARALIS, LARA G, CARALIS, ARCHIE J	U08-007-A	186,700	73,758	0	2,956.20
CAR-CON HOLDINGS LLC	R07-081-010	79,404	0	0	901.24
CAREY, ROBERT L	R08-042-PA	82,000	211,055	0	3,326.17
CARLINER, ASTRID S, CARLINER, GEOFFREY O	R09-005-A	517,000	679,117	0	13,575.93
CARLISLE HOMESTEAD LLC	R06-072	816,264	183,757	0	11,350.24
CARLISLE HOMESTEAD LLC	R06-073	0	0	0	0.00
CARMODY, MARYBETH W	R01-085	338,086	332,143	18,000	7,402.80
CARMOLLI, TYLER	R07-046-A	39,173	24,722	0	725.21
CARR, CALVIN, CARR, VIRGINIA L	R04-066-003	649,950	382,838	18,000	11,517.84
CARRICK, CHARLES R, CARRICK, JILL CLAY	R08-042-O02	79,800	173,710	0	2,877.34
CARRICK, WENDY	U08-010-D	262,200	92,831	0	4,029.60
CARRIER, LEONARD A, CARRIER, CANDICE L	U09-001-JA	101,098	204,281	22,320	3,212.72
CARROLL, CHARLES F, CARROLL, NANCY B	R03-050-007	76,262	123,011	0	2,261.75
CARROLL, JOHN H, CARROLL, DIANE K	R03-005-A04	61,600	146,620	18,000	2,159.00
CARROLL, MARY E, PRATT, DAVID L	R06-059-A	48,200	124,000	18,000	1,750.17
CARROLL, SALLY A	R06-041-B	53,268	156,390	18,000	2,175.32
CARTER, DOUGLAS A	U06-016-E	9,080	0	0	103.06
CARTER, MARK EARLE, CARTER, PAULETTE ANN	R08-011-B	63,880	182,648	18,000	2,593.79
CARTER, MATTHEW R	R07-006-B04	51,840	84,746	0	1,550.25
CARTY, JOHN D, CARTY, HEIDI F	R06-056-A	46,800	114,021	18,000	1,621.02
CARTY, KYLER DOUGLAS	R05-061-013	46,856	123,884	18,000	1,733.60
CASE, AIMEE	R06-052-007	45,344	201,485	0	2,801.51
CASEY, RYAN J, CASEY, HEATHER L	R07-045-E	42,589	97,352	18,000	1,384.03
CASS, PAUL, CASS, HELENE	U02-019-A	246,400	211,601	0	5,198.31
CASSIDY LANGE 2022 REVOCABLE TRUST	R01-107	367,500	805,651	0	13,315.26
CATANO, JAMES V	R01-058-003	42,560	0	0	483.06
CATANO, JAMES V, MASSE, MICHELLE A	R01-054	351,100	153,081	0	5,722.45
CATIZONE JENNIFER S REV TRUST OF 2008	R07-C100-001	128,896	274,070	0	4,573.66
CATIZONE, JENNIFER S REVOCABLE TRUST	R07-C100-010	0	12,120	0	137.56
CENTRAL MAINE POWER CO	U00	5,779,418	0	0	65,596.39
CERRATO, ANTHONY C, CERRATO, MARYBETH	R06-093-002	217,400	230,870	0	5,087.86

Name	Map/Lot	Land	Bldg.	Exmt.	Tax
CERRONE, SUSAN R	U04-007-001	499,500	0	0	5,669.33
CEVALLOS, WILLIAM H, CEVALLOS, LAURA P	R06-068-F	184,000	239,202	18,000	4,599.04
CHADWICK, CYNTHIA I	R04-002-016	53,316	177,813	18,000	2,419.01
CHALMERS, RICHARD, CHALMERS, GAIL	U19-002-A	52,455	0	0	595.36
CHAMBERLAIN, DONNA J, CHAMBERLAIN, ANDREW	R07-084-007	44,868	89,376	18,000	1,319.37
CHAMBERLIN, ARTHUR E, CHAMBERLIN, ANNE F	U01-061	123,600	60,799	0	2,092.93
CHAMBERS, JACK V, CHAMBERS, GEORGIA T	U01-100	385,200	188,438	0	6,510.79
CHAMNESS, JASON B, CHAMNESS, AVERY J F	R07-127	41,682	98,497	18,000	1,386.73
CHANDLER, ERIK, CHANDLER, GENE G & JUSTIN	R05-013	148,850	151,711	0	3,411.37
CHANDLER, ERIK, CHANDLER, GENE G & JUSTIN	R05-014	69,300	0	0	786.56
CHANEY, CHARLES S	R07-029-001	56,760	222,682	18,000	2,967.37
CHANNING FAMILY TRUST DTD 4-16-97	R06-038-001	79,800	143,015	0	2,528.95
CHAPLIN, VERA, BLACK, BRYAN SCOTT	R05-029-002	45,400	201,837	18,000	2,601.84
CHAPMAN, PHILIP C, CHAPMAN, LAURA W C	U17-009-C	0	0	0	0.00
CHAPMAN, PHILIP S, CHAPMAN, LAURA W C	U17-010	62,702	221,502	22,320	2,972.38
CHARLES E SHERMAN POST #36 AMERICAN LEGION	R06-003-004	121,878	411,100	532,978	0.00
CHATHAM, THEODORE M	R08-024	286,000	360,817	18,000	7,137.07
CHERRY, LAUREN M	U01-145-B	163,000	140,648	0	3,446.40
CHILL PROPERTIES LLC	U11-007-A01	491,180	181,982	0	7,640.39
CHIPPENDALE, DAVID, MALONEY, LISA A	R07-081-001	141,491	232,196	0	4,241.35
CHRISTIANSON, THOMAS E, CHRISTIANSON, BEVERLY	R07-017-005	49,012	239,921	0	3,279.39
CHRISTOPHER, GAIL M	R07-082-001	46,800	70,332	0	1,329.45
CHROBAK, KEVIN J	R09-010-005B	508,800	194,747	0	7,985.26
CHRYPLEWICZ, TOM, CHRYPLEWICZ, MAGEN E	R07-124	40,427	80,669	18,000	1,170.14
CHURCHILL, GREGORY P, CHURCHILL, MARY D	R04-138-A	117,632	70,177	0	2,131.63
CIOCE, MARLENE F	R06-048-B	38,560	75,962	0	1,299.82
CLARK REVOCABLE TRUST UTD 6-30-16	R05-056-B	0	0	0	0.00
CLARK REVOCABLE TRUST UTD 6-30-16	R05-056-B03	285,428	292,107	0	6,555.02
CLARK, JAMES F, CLARK, ANDREA J	R04-076	186,000	152,801	0	3,845.39
CLARK, JANET	U08-018	295,000	208,512	0	5,714.86
CLARK, KATHLEEN M	U19-001	67,898	142,495	0	2,387.96
CLARK, TINA L PELLETIER, SALMON, CATHRYN CLARK	U01-052	392,850	82,583	0	5,396.16
CLEAVESWOOD CAPITAL LLC	R09-012-A	109,060	0	0	1,237.83
CLEVELAND FAMILY REVOCABLE TRUST	R04-068	224,000	187,510	0	4,670.64
CLIFFORD, DAVID A, CLIFFORD, CECILE E	R07-017-B	46,968	213,415	18,000	2,751.05
CLIFFORD, EARLE W, CLIFFORD, CLAIRE A	R05-067-018	91,624	135,867	18,000	2,377.72
CLIFFORD, KIMBERLY A	R07-082-004	48,928	105,127	18,000	1,544.22
CLINTON, NICHOLAS	R06-048-008	29,750	46,866	0	869.59
CLOSSON, MARY E	R07-130	128,800	0	0	1,461.88
CLOSSON, MARY E	R07-033	79,800	0	0	905.73
CLOSSON, MARY E	R07-034-A	55,976	15,408	0	810.21
CLOSSON, MARY E	R07-034-B	27,216	0	0	308.90
CLOUD, NANCY L	U02-010	122,650	139,649	0	2,977.09
CLOUSE, MEGAN H, CLOUSE, MIKAEL N	R05-047	7,197	0	0	81.69
CLOUSE, MIKAEL N, CLOUSE, MEGAN H	R05-044-A	91,368	0	0	1,037.03
CLOUSE, MIKAEL N, CLOUSE, MEGAN H	R05-044	117,832	152,253	0	3,065.46
CLOUSE, MIKAEL N, CLOUSE, MEGAN H	R05-045	0	0	0	0.00
CLOUSE, MIKAEL N, CLOUSE, MEGAN H	R05-043	0	0	0	0.00
CLOUTIER, WILLIAM T JR, CLOUTIER, LISA D	R04-091	176,480	336,114	0	5,817.94
COADY, KELLEY A, SUAREZ, JOHN M	R05-067-012	91,428	215,307	0	3,481.44
COASTAL MAINE BOTANICAL GARDENS INC	R04-109	10,970,656	23,570,000	34,540,656	0.00
COASTAL MAINE BOTANICAL GARDENS INC	R04-026	83,588	0	83,588	0.00
COASTAL MAINE BOTANICAL GARDENS INC	R04-027	0	0	0	0.00
COASTAL MAINE BOTANICAL GARDENS INC	R04-108	162,600	0	162,600	0.00
COASTAL MAINE BOTANICAL GARDENS INC	R04-109-C	146,176	42,012	188,188	0.00
COASTAL MAINE BOTANICAL GARDENS INC	R04-023	80,200	0	80,200	0.00
COASTAL MAINE BOTANICAL GARDENS INC	R04-024	133,400	0	133,400	0.00
COATES FAMILY TRUST	U01-063	152,000	101,033	0	2,871.92

Name	Map/Lot	Land	Bldg.	Exmt.	Tax
COBURN, SARAH B	R04-066-002A	720,450	416,762	0	12,907.36
COCODRILO DORMIDO FOOD BROKER LLC	R07-006-B01	28,364	0	0	321.93
COCODRILO DORMIDO FOOD BROKER LLC	R07-006-B02	27,608	0	0	313.35
COCODRILO DORMIDO FOOD BROKER LLC	R07-006-B03	28,000	0	0	317.80
COFFEY, SUSAN B, BAILEY FAMILY TRUST	U09-022-H	232,600	87,130	0	3,628.94
COFFIN, CLAUDIA P	R04-072	180,000	139,419	0	3,625.41
COGA HOLDINGS LLC	R06-003-005	118,306	305,887	0	4,814.59
COHEN, ALLEN S	R04-170	109,864	742,473	0	9,674.02
COLANGIONE JOAN H REVOCABLE TRUST	R08-025	317,500	716,943	0	11,740.93
COLBURN, STEVIE H	R04-181	82,073	157,238	0	2,716.18
COLBY CHARLES GERALD AND CYNTHIA STAHLER LIVING TRUST DTD 5-17-17	R01-075-001	428,856	673,773	0	12,514.84
COLBY, BRIAN C, COLBY, EKATERINA N	R06-056-C	57,272	107,900	0	1,874.70
COLE, CHRISTINE M	U14-008	316,000	185,075	0	5,687.20
COLE, CHRISTINE M	U14-008-A	235,720	86,069	0	3,652.31
COLLINS, BRADFORD L	R01-071-K	272,392	204,887	0	5,417.12
COLLINS, CRAIG S, GARDINER, PAMELA A	R08-001-D	132,600	92,400	0	2,553.75
COLTEN, ELIZABETH D	U03-037	144,000	97,510	0	2,741.14
COLTEN, JERROLD A	R09-012B1-002C	100,000	82,417	0	2,070.43
CONANT, RONALD C	R06-078	45,596	172,822	18,000	2,274.74
CONLEY, ARTHUR E	R02-031-C	261,000	166,745	22,320	4,601.57
CONLIN, NOLAN B	R06-052-004	44,336	108,315	0	1,732.59
CONN, CATHERINE E	R09-010-014A	123,280	182,780	18,000	3,269.48
CONNELLY, PATRICE E	R04-169	76,340	184,166	0	2,956.74
CONNERY, CABOT H	U12-012-A	443,200	430,313	0	9,914.37
CONNOLLY, GERMAINE	R06-046	173,840	223,836	0	4,513.62
CONROY FAMILY REVOCABLE TRUST	R06-063-002	29,064	0	0	329.88
CONSTANTINE, JASON, CONSTANTINE, MEREDITH	U09-001-J	87,758	4,704	0	1,049.44
CONTE, JEAN A	R07-050-D	41,682	44,982	22,320	730.30
COOK, GENE A	R06-093-003	225,000	301,397	0	5,974.61
COOK, JAMES J, SMALLWOOD, LINDSAY	R07-081-018	97,868	286,748	0	4,365.39
COOK, SIDNEY, COOK, LISA	U01-145-N	100,680	0	0	1,142.72
COOLEY, LARRY N, LAMBERT, RONALD T & BARBARA L	U09-025	115,200	37,770	0	1,736.21
COOMBS, JAMES H	R07-072-004	45,148	67,020	0	1,273.11
COOPER, STANLEY A	R03-031-A	200,680	150,051	22,320	3,727.46
COOPERRIDER, ERIN, MAYNE, MICHAEL A	U14-011-A	100,480	78,381	0	2,030.07
COPE, DAVID G, COPE, LAURIE M	U17-008-002	107,070	284,494	0	4,444.25
COPENHAVER, ANDREW G, FARRUGGIA, LAUREN	R06-038-008	55,239	0	0	626.96
CORBIN, ROBERT F, CORBIN, SUSAN B	R07-100-004	155,136	411,147	22,320	6,173.98
CORNEAL, STANLEY C, CORNEAL, JANET D	R06-083-C05	134,050	0	0	1,521.47
CORNELL LANE, LLC	U15-020	452,600	153,030	18,000	6,669.60
CORNELL, ROBERT T	R07-015-C	49,942	0	0	566.84
CORNELL, ROBERT T	R07-015-012	49,208	287,392	18,000	3,616.11
CORNELL, THOMAS & BARBARA M, CORNELL, GEOFFREY S	U15-018	123,366	134,824	0	2,930.46
COSTA, JASON, COSTA, LORI ANN	R06-100-018	79,600	3,198	0	939.76
COSTELLO BERNARD A REVOCABLE LIVING TRUST	R06-093-012	64,902	0	0	736.64
COSTELLO MARY-GAIL REVOCABLE LIVING TRUST	R06-100-008	106,296	337,904	22,320	4,788.34
COSTELLO, BERNARD A III, COSTELLO, MARY-GAIL	R06-100-007	70,354	0	0	798.52
COTIER, AMANDA P	R07-027	49,151	114,548	0	1,857.98
COTIER, AMANDA P, CUSHING, TROY J	R07-032-016	31,248	0	0	354.66
COTIER, ROBERT A, COTIER, JANICE P	R02-042-001	286,000	243,628	18,000	5,806.98
COTTER, THOMAS G, COTTER, PATRICIA A	U01-032	610,100	104,500	0	8,110.71
COTTER, THOMAS G, COTTER, PATRICIA A	U01-032-A	0	0	0	0.00
COURNOYER, SHARON, DENNY, JAMES & STUART, MAUREEN	R08-045-A02	471,730	0	0	5,354.14
COURT, LEE W JR	R09-010-014	123,868	209,336	22,320	3,528.53
COWAN, PAUL M, COWAN, DIANE L	R01-128	324,300	332,147	18,000	7,246.37
COWIE, MARGARET A	R03-005-B	50,489	65,845	0	1,320.39

Name	Map/Lot	Land	Bldg.	Exmt.	Tax
COYLE JOHN P TRUST & JP TRUSTEE	U15-021	310,000	45,957	0	4,040.11
COYNE, BRIAN C	R06-063-O	30,352	0	0	344.50
COZZI, LORI J, COZZI, ANDREW M	R04-148	161,088	338,452	18,000	5,465.48
CRABB MARILYN TRUST	R05-010-006	212,800	382,317	18,000	6,550.28
CRABB TRUST AGREEMENT 10-29-1998	R05-010-C	39,228	0	0	445.24
CRAIG, GEORGE A, CRAIG, SUSAN E	R10-002-B	897,380	0	0	10,185.26
CRAIG, SUSAN E, CRAIG, GEORGE A	R10-002	1,379,360	1,445,102	0	32,057.64
CRANE, MATTHEW R, SHERIDAN, MARY T	R08-042-R01A	42,874	0	0	486.62
CRASHING WAVES LLC	R09-010-004A	830,000	309,950	0	12,938.43
CRESSY, MARK B, COMEAU, KAREN L	U02-004-A	130,995	104,707	0	2,675.22
CRESTA, BRIAN M, CRESTA, MICHELLE L	R06-100-014	261,604	209,388	0	5,345.76
CRESTA, HEIDI E, GUERRIERO, VIRGINIA E	R05-067-003	131,546	66,620	0	2,249.18
CREWSE, CASEY	R04-170-A	47,149	105,204	18,000	1,524.91
CROCKER, RICHARD A, CROCKER, DIANE C	R06-036-B	46,240	151,476	18,000	2,039.78
CROCKER, RICHARD A	R06-036-F	74,760	374,837	0	5,102.93
CRONIN, GEORGE W, DAHL, HELGA CECILE	R07-057	48,200	122,246	0	1,934.56
CROSS, ROBERT G, CROSS, SHELLEY L	R08-036-L	352,440	534,247	18,000	9,859.60
CROW POINT PARTNERS LLC	R01-117-004	223,600	8,400	0	2,633.20
CRUPI, NICOLE M	R06-028-A	38,000	139,447	0	2,014.02
CUNNINGHAM DORIS W LIFE ESTATE	R05-007	44,000	109,432	0	1,741.45
CUNNINGHAM DORIS W LIFE ESTATE	R05-007-C	3,416	0	0	38.77
CUNNINGHAM NEIL I, CUNNINGHAM, JEAN A	R06-088	0	0	0	0.00
CUNNINGHAM, CARROLL	R06-047-A	24,880	3,888	18,000	122.22
CUNNINGHAM, CHARLES R, LOWELL-CUNNINGHAM, NANCY	R05-009-T	0	56,573	18,000	437.80
CUNNINGHAM, CHARLES R	R05-009	132,868	66,857	0	2,266.88
CUNNINGHAM, CHARLES R	R05-007-A	52,900	49,621	0	1,163.61
CUNNINGHAM, LISA M	R07-094	45,400	121,914	18,000	1,694.71
CUNNINGHAM, NEIL I	R06-091-A	34,328	0	0	389.62
CUNNINGHAM, NEIL I, CUNNINGHAM, JEAN A	R06-089	139,375	88,840	18,000	2,385.94
CUNNINGHAM, PAMELA P	R04-073	65,380	60,713	0	1,431.16
CUNNINGHAM, VICTORIA L	R01-149	32,300	0	0	366.61
CURRY FREDERICK H ESTATE	R01-036-C	87,542	78,272	0	1,881.99
CURTIS, PAMELA	R06-061-A	23,800	0	0	270.13
CURTIS, PAMELA	R06-062-A	35,320	70,652	0	1,202.78
CURTIS, PAMELA	R06-061	39,800	35,572	0	855.47
CURTIS, SHERMAN E, CURTIS, CHARLEE B	R07-032-005	44,854	140,798	22,320	1,853.82
CURULLA, ANTHONY D, CURULLA, CLAUDETTE D	R08-042-B	129,208	428,529	18,000	6,126.01
CURULLA, ANTHONY D, CURULLA, CLAUDETTE D	R08-042-B01	63,510	0	0	720.84
CUSHING, TIMOTHY	R06-019-E	45,680	94,786	0	1,594.29
CUSHNOC OP LLC	U01-121	138,000	95,931	0	2,655.12
CUSICK, JOHN H, CUSICK, JENNIFER K	R08-013	99,000	207,490	18,000	3,274.36
CUSUMANO, DANIEL W, CUSUMANO, TAMMIE L	U19-002	71,239	106,905	0	2,021.93
CUSUMANO, SHAUN M, CUSUMANO, SARAH A	R07-020-D	48,844	139,260	0	2,134.98
CUTLER, ELISE C	R04-121	101,220	154,812	18,000	2,701.66
CUTNEY, JOAN FUQUA	U07-021	176,800	96,092	0	3,097.32
CUTONE, STEVEN R, BACON, LISA	R08-042-PC	80,670	97,021	0	2,016.79
CUTONE, STEVEN R, BACON, LISA	R08-036	60,900	273,759	0	3,798.38
CUTONE, STEVEN R	R08-036-T	54,230	0	0	615.51
CUTONE, STEVEN R	R08-036-U	85,760	0	0	973.38
CYR, DIANE C	U10-009-R	100,000	33,816	0	1,518.81
DAANSEN WARREN S FAMILY TRUST	R02-016	301,600	363,565	0	7,549.62
DAANSEN WARREN S FAMILY TRUST	R02-017	208,160	81,760	0	3,290.59
DAKOTA PROPERTIES LLC	U09-003	319,200	242,644	0	6,376.93
DAKOTA PROPERTIES LLC	U09-010	136,512	0	0	1,549.41
DALEY, DANIEL S, DALEY, KATHERINE A	U07-002-E05	52,200	0	0	592.47
DALEY, ROBERT C, DALEY, SHELLEY P	U03-024	403,200	106,714	0	5,787.52
DALTON-GOVE, PAULA R, GOVE, JOHN	U17-011	59,778	128,625	18,000	1,934.07
DAMARISCOTTA RIVER ASSN	R06-075	235,000	0	235,000	0.00
DAMUCK GARY BRUCE REV TRUST	R03-035-004	74,812	163,967	0	2,710.14
DANA, LINDA P	U01-122	193,000	93,094	0	3,247.17
DANIEL, JOHN P	R03-005-D	50,489	130,231	0	2,051.17

Name	Map/Lot	Land	Bldg.	Exmt.	Tax
DANYOW, BRIAN J, DANYOW, CATHERINE L	R06-074-002	161,958	124,655	0	3,253.06
DASC PROPERTY LLC	U14-025	71,380	104,295	0	1,993.91
DASH ERIC SAMUEL & JAYNA LYN REV TRUST	U09-022-E	215,600	121,125	0	3,821.83
DAUGHERTY, RICHARD ALLEN, DAUGHERTY, SUSAN M	R03-008	57,800	96,375	18,000	1,545.59
DAVIES SUSAN PALMER DECLARATION OF TRUST DTD 3-14-11	U16-013-001	118,349	299,607	18,000	4,539.50
DAVIES, CAROLINE P	R07-121	45,820	67,054	0	1,281.12
DAVIS, BENJAMIN M, DAVIS, DANIELLE E	R04-002-009	52,756	202,924	18,000	2,697.67
DAVIS, BLAINE T, DAVIS, BARBARA E	R04-161	57,420	153,879	18,000	2,193.94
DAVIS, CLAIRE C	R04-082-004	108,006	197,806	0	3,470.97
DAVIS, DIANNE L	R02-031	69,498	0	0	788.80
DAVIS, DIANNE L	R02-031-004	214,000	114,788	0	3,731.74
DAVIS, JEFFREY R, POIRIER, CHRISTOPHER C	R06-038-006	130,555	174,427	0	3,461.55
DAVIS, JEFFREY R, POIRIER, CHRISTOPHER C	R07-063	29,568	0	0	335.60
DAVIS, JOHN W III, DAVIS, PAULA A	R07-100-018	168,320	365,851	18,000	5,858.54
DAVIS, LEIGH P, DAVIS, PAMELA	R03-039-A	54,570	180,494	18,000	2,463.68
DAVIS, LORI K, WHEELER II, BENJAMIN R	R01-069	243,240	476,306	0	8,166.85
DAVIS, MARJORIE	R01-123-B	53,500	30,882	0	957.74
DAVIS, MICHELLE J	R07-062-B	36,821	118,488	18,000	1,558.46
DAVIS, PAUL, DAVIS, JASON M	R08-029-005	148,864	207,087	0	4,040.04
DAVIS, PAUL L, BREWER, ANGELA L	R03-019	54,950	76,306	0	1,489.76
DAVIS, STEPHEN E, IMHOF, MICHELE L	U17-034	65,530	78,552	0	1,635.33
DAVIS, THOMAS JR, DAVIS, BREANNA L	R07-015	60,080	137,354	0	2,240.88
DAVISON ENDICOTT P JR REV TRUST 9/07	R06-071	4,936	0	0	56.02
DAVISON ENDICOTT P JR REV TRUST 9/07	R06-070	306,970	399,234	18,000	7,811.12
DAWSON, JONATHAN S, CARR, SARAH & HOLLAND, ELIZABETH	U01-004	255,916	83,855	0	3,856.40
DAWSON, JONATHAN S, DAWSON, KATHRYN M	U01-151	113,800	19,454	0	1,512.43
DAY, CATHERINE	U06-003	102,000	233,198	0	3,804.50
DAY, JANNA PARKER	U17-026	100,160	91,230	18,000	1,967.98
DAY, ROBERT B	R01-143	267,640	145,215	0	4,685.90
DE LEO, DONALD W, LEVID, JAMES CARABALLO	R09-012B1-002E	100,000	88,893	0	2,143.94
DEALBA, FRANK, DEALBA, LOUISELLA	R09-002-009	53,754	0	0	610.11
DECKSZ LLC	U17-042	940,000	1,311,537	0	25,554.94
DECKSZ LLC	U17-043	53,250	0	0	604.39
DECKSZ LLC	U17-044	71,380	202,376	0	3,107.13
DECOSTA, RODNEY J	R03-073	14,400	0	0	163.44
DEERFIELD MACPHEE LIVING TRUST-2018 DTD 4-24-18	R04-005	67,152	0	0	762.18
DEERFIELD MACPHEE LIVING TRUST-2018 DTD 4-24-18	R04-003	54,000	108,352	22,320	1,589.36
DEGRAW, JUDITH L COLLINS	R09-012B1-002A	100,000	88,893	0	2,143.94
DEGROFF, BETSEY M	R04-002-011	52,812	207,418	0	2,953.61
DEHAAS, ANTHONY NORMAN STANLEY, DEHAAS, LAURA GOULD	U17-023	122,200	99,922	18,000	2,316.78
DELANEY-BLACK VIRGINIA REVOCABLE TRUST	R01-002	303,600	141,405	0	5,050.81
DELISLE, TYLER	R03-018	55,102	124,737	0	2,041.17
DELLERT, PATRICIA M	U14-040	90,724	97,854	18,000	1,936.06
DELUCA, CAROLYN J, HYNES, MICHAEL W	R01-075-003	408,940	178,231	0	6,664.39
DEMERS, DONALD W	U01-145-I	138,640	44,736	0	2,081.32
DEMERS, JOHANNA HS, DEMERS, DIERK D & DEVIN P	U01-139	520,000	103,482	0	7,076.52
DEMERS, JOHANNA HS, DEMERS, DIERK D & DEVIN P	R09-010-010B	63,456	0	0	720.23
DEMERS, JOHANNA HS, DEMERS, DIERK D & DEVIN P	R09-010-010	89,040	48,899	0	1,565.61
DEMERS, LORIE R WILLIAMS	R01-123-A	151,296	143,749	18,000	3,144.46
DEMERS, RICHARD H, DEMERS, H P -ET AL	U01-145-C	163,200	83,317	0	2,797.97

Name	Map/Lot	Land	Bldg.	Exmt.	Tax
DEMERS, THOMAS FRANCIS BASANESE	R04-120-008	99,400	416,296	0	5,853.15
DEMETRIADES, DIANE M	R05-067-006	76,900	141,592	18,000	2,275.58
DENNEY, JULIA, HJERPPE, HAKAN	R08-045-A03	487,604	208,611	18,000	7,697.74
DENNISTON, DONNA L	R01-100	82,300	141,045	18,000	2,330.67
DENNY, THOMAS J JR	U09-019	80,800	0	0	917.08
DENT, ROBERT W, DENT, JUDITH P	U08-011	122,000	79,646	0	2,288.68
DERECKTOR-BROWN LLC	R09-010-013B	138,284	112,972	18,000	2,647.46
DERECKTOR-BROWN LLC	U05-021	32,277	0	0	366.34
DERKAZARIAN, JENNIFER H INVESTMENT TRUST	R01-111-A	30,864	6,225	0	420.96
DERKAZARIAN, JENNIFER H INVESTMENT TRUST	R01-111-B	144,000	148,929	0	3,324.74
DEV, RAAM M	R06-014-A	46,100	110,095	0	1,772.81
DEVINE ESTATE OF ALICE	U03-032	199,000	50,720	0	2,834.32
DEVINE ESTATE OF ALICE	U03-033	140,096	0	0	1,590.09
DEVINE ESTATE OF ALICE	U03-034	82,460	0	0	935.92
DEVINE, ROBERT C	R04-121-A	144,320	170,037	22,320	3,314.62
DEVITT, CHRISTOPHER G, DEVITT, SUSAN M	R07-081-016	114,948	502,078	18,000	6,798.95
DEWEY, THOMAS A	R06-052	45,640	0	0	518.01
DEWEY, THOMAS A, DEWEY, STEPHANIE L	R06-052-005	49,516	85,482	18,000	1,327.93
DICKINSON, DOUGLAS L, DICKINSON, LAURIE A	R06-053-A	44,000	111,419	0	1,764.01
DICKINSON, DOUGLAS L, DICKINSON, LAURIE A	R06-068-E01	54,016	153,249	0	2,352.46
DICKINSON, GARY L, DICKINSON, STACY L	R07-035-D	43,686	102,245	18,000	1,452.02
DICKINSON, LEE R, DICKINSON, SANDRA C	R06-068-E	44,056	114,784	18,000	1,598.53
DICKINSON, MORRIS H, DICKINSON, ELAINE	R05-069	10,332	0	0	117.27
DICKINSON, MORRIS H, DICKINSON, ELAINE	R06-036-E	53,680	103,576	18,000	1,580.56
DICKINSON, RICHARD H	R07-072	32,116	26,030	0	659.96
DICKINSON, SCOTT E, DICKINSON, SHARLEEN L	R06-068-E02	40,016	12,032	0	590.74
DIETIKER, LESLIE C, JIMENEZ, LAURA M	U08-016-B	288,160	193,460	0	5,466.39
DIGIULIAN, ANGELO D, DIGIULIAN, ELIZABETH	R08-029-002	156,800	369,647	0	5,975.17
DILLINGER, MIRANDA E, DILLINGER, TYLER O	R03-074	60,936	62,185	18,000	1,193.12
DILWORTH, DONALD C, DILWORTH, SARAH Z K	R08-042-D	309,900	418,606	18,000	8,064.24
DIMAURO, JEFFREY T, DIMAURO, JOANNE A	U12-013-A	104,964	313,625	18,000	4,546.69
DIMAURO, JEFFREY T, DIMAURO, JOANNE A	U12-013	106,758	191,129	0	3,381.02
DINSMORE, DENNIS W, BUTTERFIELD, DEBORAH A	R01-035	41,420	44,775	18,000	774.01
DINSMORE, LLOYD A, DINSMORE, OLIVIA L	R08-029-011	269,680	232,871	18,000	5,499.65
DION, PAULINE THERESA	U15-031	185,500	303,107	0	5,545.69
DISTEFANO, SUZANNE	U10-025-006	59,102	0	0	670.81
DITZEL, STEPHANIE M	U17-005	66,785	121,389	18,000	1,931.47
DOBBINS, JASON M, DOBBINS, KRISTIN J	U19-014	65,300	98,926	0	1,863.97
DOBBINS, JASON M, DOBBINS, KRISTIN J	U10-023	71,077	144,280	0	2,444.30
DOBSON, JAMES E, MOSTEIRIN, RENA J	R01-071-Y	187,400	95,737	0	3,213.60
DOBSON, SHERYLANN	R07-069	39,800	59,267	18,000	920.11
DODGE FAMILY TRUST	U05-003	109,020	21,318	0	1,479.34
DODGE FAMILY TRUST	U05-006	82,782	34,472	0	1,330.83
DODGE FAMILY TRUST	U05-006-A	146,000	99,661	22,320	2,534.92
DODGE ROBERT C REVOCABLE TRUST	U16-024	308,040	267,043	0	6,527.19
DODGE, DIANE	R06-037-H	61,980	152,336	18,000	2,228.19
DODGE, F MUNRO, DODGE, MARY H	U16-043	182,656	88,984	0	3,083.11
DODGE, F MUNRO, DODGE, MARY H	R04-119-G	38,950	0	0	442.08
DOLLOFF, ANNE M, DOLLOFF, BRIAN A	R06-063-Q	59,000	159,627	0	2,481.42
DOMBROWSKI, PETER R, DOMBROWSKI, DORIS L	U12-001	99,226	199,992	18,000	3,191.82
DOMEYER, SUSAN C, DOMEYER, DEAN A	R05-010-001	114,200	865,136	0	11,115.46
DONAHUE FAMILY TRUST	R04-143	128,896	46,932	0	1,995.65
DONAHUE, VIVIAN E	R01-016	59,334	0	0	673.44
DONLAVEY, JOSEPH F, PATRONEK, GARY J	R03-030-001	40,219	0	0	456.49
DONLAVEY, JOSEPH F, PATRONEK, GARY J	R03-030-005	61,848	0	0	701.97
DONLAVEY, JOSEPH F, PATRONEK, GARY J	R03-030-003	73,675	124,476	0	2,249.01
DONOSO, CARMEN D, MELI, ISABEL V	R08-007-W	76,253	0	0	865.47
DONOVAN, FLORENCE K	U14-029	71,380	87,627	0	1,804.73
DOODY, JON S, DOODY, MICHELLE M	R07-017-007	48,172	247,726	18,000	3,154.14
DORR, CHARLES A JR, DORR, JUDITH C	R04-149-A	69,460	153,607	18,000	2,327.51

Name	Map/Lot	Land	Bldg.	Exmt.	Tax
DOUCETTE BUILDERS LLC	R06-055-B	102,156	136,370	0	2,707.27
DOUCETTE, BRIAN P, DOUCETTE, DIANE M	R04-002-019	54,688	228,619	18,000	3,011.23
DOUCETTE, MATTHEW A, DOUCETTE, JEANNE H	R08-015	88,036	333,485	0	4,784.26
DOUCETTE, MATTHEW A, DOUCETTE, JEANNE H	R08-015-B	70,238	6,107	0	866.52
DOUCETTE, MICHAEL T, DOUCETTE, JESSICA A	R07-105-015	45,344	167,878	18,000	2,215.77
DOUGHTY, BRUCE H, DOUGHTY, ELIZABETH M	U17-035-L	275,880	197,763	0	5,375.85
DOUKAKIS FAMILY TRUST	U01-077	283,500	84,174	0	4,173.10
DOWNEY FAMILY REVOCABLE TRUST UDT 5-29-19	R01-042-G	75,044	69,397	0	1,639.41
DOWNS, JOHN M, SMITH, JOHNETTA DOUTHITT	R07-081-013	78,936	0	0	895.92
DOYON, KEVIN G, DOYON, CASSANDRA M	R07-100-009	335,400	303,784	0	7,254.74
DRAKE, DANIEL W, DRAKE, SARAH S	U02-005	95,482	239,226	0	3,798.94
DRAPEAU, DAVID T, DRAPEAU, SUSAN L	R04-169-B	58,940	118,586	18,000	1,810.62
DRINKWATER, ROGER JR	R07-032-C	36,432	12,944	0	560.42
DRISCOLL, MAUREEN B, DRISCOLL, ROBERT E	U01-008	524,820	170,205	0	7,888.53
DROGE, ARTHUR J JR	R06-065-D	45,064	186,950	18,000	2,429.06
DROUIN, JENNIFER R, DROUIN, JACOB T	R01-024	47,662	166,249	0	2,427.89
DRUCE, JOHN DIX JR	R01-140	1,073,056	880,415	0	22,171.90
DRUMMOND, GINA M, DRUMMOND, BRADLEY I	R05-067-018A	54,000	119,874	22,320	1,720.14
DRYER, EDWARD M, DRYER, SOPHIA G	U11-008	543,000	447,135	0	11,238.03
DUBOIS STEPHEN J & MAUREEN E IRREVOCABLE TRUST II DTD 12-19-18	U03-031	276,000	89,524	0	4,148.70
DUBOIS, JEAN F	R05-001-B	77,600	265,055	0	3,889.13
DUBROWSKI, DANIEL R, DUBROWSKI, BEVIN B	U13-011	144,000	103,489	0	2,809.00
DUBROWSKI, DANIEL R	U13-017	876,000	441,821	0	14,957.27
DUBROWSKI, DANIEL R	U13-003	56,190	0	0	637.76
DUBROWSKI, DANIEL R	U13-008	287,860	0	0	3,267.21
DUBROWSKI, DANIEL R	U13-002	93,600	0	0	1,062.36
DUCKWORTH, SUSAN D, SEIGEL, NANCY	R03-081-A	141,236	82,760	18,000	2,338.05
DUDLEY, ELIZABETH K ZENICK	R09-012B1-001E	100,000	89,908	18,000	1,951.16
DUDLEY, HARRY C, DUDLEY, GAIL E	U07-016	208,720	157,036	0	4,151.33
DUFF, THOMAS, PEMBLE, LINDSAY D	R01-034-A	67,715	471,999	18,000	5,921.45
DUFF, THOMAS	R01-036-F01	54,570	110,715	0	1,875.98
DUN, DOREEN CRAWFORD	U02-002	6,733	0	0	76.42
DUN, DOREEN CRAWFORD	U03-035	216,000	155,415	0	4,215.56
DUN, JAMES A & CATHERINE D, COLTEN, JERROLD A & ANN E	U02-003	166,680	0	0	1,891.82
DUN, JAMES L, COLTEN, ELIZABETH D	U03-036	179,560	0	0	2,038.01
DUN, JAMES L	U03-038	144,000	272,456	22,320	4,473.44
DUNCAN, WILLIAM M, DUNCAN, GERALDINE M	R09-004-A	808,960	297,786	0	12,561.57
DUNGAN, GREGORY J, DUNGAN, ILONA D D	U16-012	126,029	72,215	0	2,250.07
DUNLAP, JOHN M, DUNLAP, ABBY A	U01-018	367,800	78,984	0	5,071.00
DUNSMORE, KATRINA D	R06-054-001	66,701	46,658	0	1,286.62
DUNTON, WILLIAM E, DUNTON, KATHERINE	R06-016	48,592	106,991	18,000	1,561.57
DURGAN, WILLIAM JOSEPH JR	R07-101	42,981	110,996	0	1,747.64
DURGAN, WILLIAM JOSEPH JR	R06-062-002	95,592	0	0	1,084.97
DUSSEAU, PETER A, DUSSEAU, BARBARA R	R03-028	326,436	310,271	0	7,226.62
DVOJACK, NANCY T	R03-005-A701	59,358	199,370	0	2,936.56
DWYER, STEVEN G	U14-004	254,200	153,690	18,000	4,425.25
EADIE, DONALD J	U17-035-H	418,020	224,606	0	7,293.81
EAGLE RIDGE TYSON TRUST 12/1/17	R05-057	427,200	760,585	0	13,481.36
EAGLE RIDGE TYSON TRUST 12/1/17	R05-058	155,800	0	0	1,768.33
EAKIN DIANNE M REVOCABLE TRUST	U01-075	329,500	75,014	0	4,591.23
EARLE, DONALD V, EARLE, DEBORAH	R06-086	434,400	393,426	0	9,395.83
EAST BB LLC	R07-103	40,427	63,318	0	1,177.51
EAST BB LLC	R03-061	132,604	97,999	0	2,617.34
EAST BB LLC	R03-061-B	176,956	0	0	2,008.45
EAST BB LLC	R03-061-F	112,460	0	0	1,276.42
EAST BB LLC	R03-061-G	84,864	0	0	963.21
EAST BOOTHBAY BLUEBIRD HOLDINGS LLC	U03-023	1,739,136	2,078,432	0	43,329.40
EAST BOOTHBAY BLUEBIRD HOLDINGS LLC	U03-023-B	0	0	0	0.00
EAST BOOTHBAY BLUEBIRD HOLDINGS LLC	U03-023-A	0	0	0	0.00
EASTON, CALEB J, HODGDON, AUDREY J	R01-075-006	370,528	45,627	0	4,723.36

Name	Map/Lot	Land	Bldg.	Exmt.	Tax
EASTWOOD, DAVID B, EASTWOOD, JUDITH M	R06-058	54,890	0	0	623.00
EASTWYND SUBDIVISION ASSN	R06-038	0	0	0	0.00
EATON ROAD NOMINEE TRUST	R03-003-014	65,300	147,460	0	2,414.83
EATON ROAD NOMINEE TRUST, BRAUN MARK & SUSAN M	R03-003-015	26,304	27,533	0	611.05
EDELSON, HARRY, EDELSON, JONELLE	R09-008	1,275,200	489,243	0	20,026.43
EDGERLY JOAN S 2012 REV TRUST	U01-010	412,500	87,312	0	5,672.87
EDGERTON, ELIZABETH P	U01-104	0	0	0	0.00
EDGERTON, ELIZABETH P	U01-105	411,090	53,838	0	5,276.93
EDWARDS, ARTHUR ROSS	R05-064	54,976	149,780	22,320	2,070.65
EDWARDS, CYNTHIA C, WEBB, STERLING SHAUN	R04-065-007	427,680	934,357	22,320	15,205.79
EDWARDS, STEVEN R	R06-048-F01	46,772	94,029	18,000	1,393.79
EGAN, JOANNE, EGAN, THOMAS J	U14-017	72,690	83,452	0	1,772.21
EGAN, RAYMOND C	R06-104	3,888	0	0	44.13
EGAN, RAYMOND C	R06-066	496,334	580,938	0	12,227.04
EGAN, RAYMOND C	R06-104-A	86,756	0	0	984.68
EGAN, RAYMOND C	R06-104-B	84,768	0	0	962.12
EGAN, RAYMOND C	R06-104-C	83,998	0	0	953.38
EGAN, RAYMOND C	R06-104-D	92,118	0	0	1,045.54
EGELI PETER E REVOCABLE TRUST	U06-012-E	70,294	0	0	797.84
EGELI PETER E REVOCABLE TRUST	U06-012-A	312,240	153,962	0	5,291.39
EIMEN, ALAN D	R05-038-T	38,000	111,574	22,320	1,444.33
ELDERKIN JACQUELINE J TRUST	R04-157	243,600	242,036	0	5,511.97
ELDRIDGE, MATTHEW V & ELIZABETH PO-YAN, MARTIN, DIANA L	R02-010	205,760	152,491	22,320	3,812.82
ELKINS HOLLIE P TRUSTEE JEFFERY S BADGER & MELISSA J LANGILLE-BADGER	U06-012-F	133,402	162,838	0	3,362.32
ELLE ELLE SEA LLC	R04-123	162,624	94,327	0	2,916.39
ELLIOT, ELISHA J, ELLIOTT, RICHARD W II	R08-007-Q	92,034	144,947	0	2,689.73
ELLIOTT, RICHARD W, ELLIOTT, LYDIA C	R03-051	76,913	0	0	872.96
ELLIS, HOWARD B III, ELLIS, PATRICIA	R01-071-B	275,416	101,324	0	4,276.00
ELWELL, JILL H	U08-008-A	350,000	61,971	0	4,675.87
ELWELL, JOHN F, ELWELL, ANDREA J	R04-065-009	348,300	478,863	18,000	9,184.00
EMERY, PETER T	R02-039	6,376	0	0	72.37
ENGLE, ERIC, HASKELL, ALEXANDRA P	R09-010-006A	116,448	0	0	1,321.68
ENGRASCI, JOEL K, FREY, JODY D	U10-013	104,418	203,921	0	3,499.65
ERHARD, KERRIN	R02-028	296,000	238,166	18,000	5,858.48
ERSKINE, JUSTIN	R05-025-F	55,024	152,614	18,000	2,152.39
ERSKINE, THOMAS W, ERSKINE, BONNIE S	R05-025-J	27,530	0	0	312.47
ERV II, LLC	R06-004-001	62,712	0	0	711.78
ESPEY, LORETTA M	R06-045	104,218	190,802	0	3,348.48
EVANS SUSAN P F COTTAGE TRUST	U01-140	591,440	91,265	0	7,748.70
EVANS, CATHLEEN S, EVANS, CHESTER J	U06-005-002	577,500	436,390	0	11,507.65
EVANS, CHESTER J	U06-005-001	531,000	105,955	0	7,229.44
EVANS, JOSEPH D, EVANS, RENEE	R01-114-001	84,208	251,396	22,320	3,555.77
EVANS, KATHARINE C	R03-005-A02	55,900	113,316	18,000	1,716.30
EVOLA, CHRISTOPHER ANTHONY	R09-012-D	121,264	141,218	0	2,979.17
EVOY, RICHARD L, EVOY, MARY ANN	R05-055-001	90,685	295,716	0	4,385.65
FAHNLEY, JOHN A, FAHNLEY, SARA	R07-045-D01	45,400	101,777	22,320	1,417.13
FAIRPOINT COMMUNICATIONS INC	R01-021-A	19,988	0	0	226.86
FAIRPOINT COMMUNICATIONS INC	U06-002-T	31,200	17,840	0	556.60
FALES, NEIL E, FALES, MARJORIE R	U16-033	98,369	236,230	0	3,797.70
FALLON, JAMES, HUSSIAN, KRISTIN	R03-050-001	227,600	385,677	0	6,960.69
FARNHAM POINT ASSN	R08-048	0	0	0	0.00
FARNHAM POINT ASSN	R08-036-R	0	0	0	0.00
FARNHAM, HANNAH V MCLELLAN	R05-012-I	19,962	0	0	226.57
FARNHAM, HEATHER M	R07-050-A	45,456	40,580	0	976.51
FARNHAM, J TYLER, FARNHAM, HANNAH V MCLELLAN	R08-035	100,600	0	0	1,141.81
FARNHAM, J TYLER, FARNHAM, HANNAH V MCLELLAN	R05-061-006	46,968	120,878	0	1,905.05

Name	Map/Lot	Land	Bldg.	Exmt.	Tax
FARNHAM, MICHELLE H	U14-038-C	82,300	89,323	0	1,947.92
FARRIN PATRICK A & FARRIN KIPP C & FARRIN KELLY P	R04-169-E	32,893	0	0	373.34
FARRIN PATRICK A LIVING TRUST DTD 5-4-18	R04-158	60,880	7,250	0	773.28
FARRIN PATRICK A LIVING TRUST DTD 5-4-18	R08-034-C	28,000	0	0	317.80
FARRIN PATRICK A LIVING TRUST DTD 5-4-18	R08-034-A	105,908	134,219	0	2,725.44
FARRIN PATRICK A LIVING TRUST DTD 5-4-18	U05-020	115,488	12,004	0	1,447.03
FARRIN PATRICK A LIVING TRUST DTD 5-4-18	R08-034-D01	70,180	0	0	796.54
FARRIN PATRICK A LIVING TRUST DTD 5-4-18	R08-034-A01	43,244	0	0	490.82
FARRIN PATRICK A LIVING TRUST DTD 5-4-18	R08-034-A02	41,800	0	0	474.43
FARRIN PATRICK A LIVING TRUST DTD 5-4-18	R08-034-A03	43,206	0	0	490.39
FARRIN, JONATHAN M	U18-033	87,292	125,997	0	2,420.83
FARRIN, KELLY P, FARRIN, MARCY A	U12-014-A	105,588	573,121	0	7,703.35
FARRIN, KIPP C	R04-167	54,000	131,177	0	2,101.76
FARRIN, KIPP C	R04-167-A	49,394	177,906	0	2,579.86
FARRIN, KIPP C	R04-165-D	61,920	19,279	0	921.61
FARRIN, PATRICK A	R08-034-D	64,380	0	0	730.71
FARSTER-DEGENHARDT, RENEE C & NATHALIE J LIVING TRUST	U07-009-A	226,600	46,470	0	3,099.34
FASSETT, FRANK CARROLL, FASSETT, MICHELLE C	R04-016	14,514	0	0	164.73
FASSETT, FRANK CARROLL	R04-015-A	3,382	0	0	38.39
FAULKINGHAM, CONNIE MAE, FAULKINGHAM, STEVEN W	R06-053-E	45,064	162,082	18,000	2,146.81
FAVREAU, DONALD A, FAVREAU, DOROTHY E	U02-024	187,744	75,677	0	2,989.83
FEITER, JOHN G, FEITER, MARIE C	R09-002-012	78,000	0	0	885.30
FELDMAN, MICHAEL F, HODDER, SUSAN L	U10-025-003	66,599	167,564	22,320	2,404.42
FELLOWS, JONATHAN B, FELLOWS, MAUREEN O	R04-061	653,500	93,540	0	8,478.90
FENTON, JEANNE, WEIR, TODD LOWELL	R01-066-A	270,000	270,769	0	6,137.73
FERGOLA, LINDSEY K, FERGOLA, BRADY R	R07-089-B	44,280	232,789	0	3,144.73
FERGUSON, ANGELA	R07-068	38,000	74,548	0	1,277.42
FERRARI, RONALD, FERRARI, ALEXANDER JAMES	R07-085	39,330	153,419	0	2,187.70
FERRONE, MARCO L, DAWSON, COURTNEY K	R01-090	343,410	646,884	0	11,239.84
FERRONE, MARCO L, DAWSON, COURTNEY K	R01-091	99,675	21,049	0	1,370.22
FERRONE, MARCO L, DAWSON, COURTNEY K	R01-091-A	0	0	0	0.00
FERRONE, MARCO L, DAWSON, COURTNEY K	R01-091-B	124,800	184,987	0	3,516.08
FEYLING PAUL & DORIS WEYL FEYLING TRUST	R01-048	550,000	144,099	0	7,878.02
FEYLING PAUL A & DORIS WEYL FEYLING TRUST	R01-048-A	0	0	0	0.00
FGI REALTY LLC	U14-024	119,194	66,176	0	2,103.95
FGI REALTY LLC	U15-030	222,000	605,142	0	9,388.06
FGI REALTY LLC	U15-030-T	0	214,219	0	2,431.39
FICHT, BRANDON, FICHT, ERICA L	R06-036-D	55,612	266,052	0	3,650.89
FIEDLER, ALEXA K, FIEDLER, DONALD J II	R03-005-H	55,900	35,045	0	1,032.23
FIELD, JENNIFER A, FIELD, JOHN E	U19-008	75,450	87,808	0	1,852.98
FINCH, CURTIS H, FINCH, MARILYN A	R01-114-003	89,660	316,895	22,320	4,361.07
FINK, JEFFREY N, FINK, MERYL N	R01-147-004	231,880	186,535	0	4,749.01
FINK, MERYL N	R01-147-004A	81,869	0	0	929.21
FINNEGAN, MICHAEL J	U01-065	164,100	0	0	1,862.54
FINNEGAN, MICHAEL J	U01-068	323,120	127,713	0	5,116.95
FINOCCHIO, ELIZABETH M, FINOCCHIO, ANTHONY E	R06-091	95,950	160,003	18,000	2,700.77
FINOCCHIO, ELIZABETH M	R07-072-A	69,600	20,685	0	1,024.73
FINOCCHIO, ELIZABETH M	R07-072-A01	35,840	0	0	406.78
FISCHER, JOAN G	U01-045	246,520	169,790	18,000	4,520.82
FISHER, J KIRK	U17-046-A	194,640	235,387	0	4,880.81
FISHER, J KIRK	U17-046-B	0	0	0	0.00
FITCH, JOHN M	R04-051-A	327,100	138,775	0	5,287.68
FITCH, STEPHANIE, HUSS, KEITH	R07-045-G	69,200	60,076	0	1,467.28
FITCH, STEPHANIE, HUSS, KEITH	R07-017-002	46,352	151,750	0	2,248.46
FITZPATRICK, PAUL F, FITZPATRICK, MARLENE C	U12-007-H	221,200	474,343	0	7,894.41
FLAY, JOHN C, FLAY, KATHERINE H	U16-031	109,800	186,283	0	3,360.54
FLINT LANE LLC	U04-006	192,500	176,892	0	4,192.60
FLINT LANE LLC	U04-007-002	497,700	487,557	0	11,182.67

Name	Map/Lot	Land	Bldg.	Exmt.	Tax
FLORES, VICTOR I, FLORES, KJIRSTEN M	R07-015-004	28,924	0	0	328.29
FLOWERS, JAMES, FLOWERS, HEIDI H	R01-097-A	72,640	82,909	0	1,765.48
FLYNN 2022 REVOCABLE TRUST					
LEE RICHARD R JR REVOCABLE TRUST	R04-046	233,100	359,309	0	6,723.84
FOHLIN, MARK N, FOHLIN, STELLA M	R02-031-E	228,000	0	0	2,587.80
FORD, RICHARD, FORD, KRISTINA	R08-046	0	0	0	0.00
FORESTRY CONSULTING INC	R09-002-014	56,376	0	0	639.87
FORGUES, MICHAEL T, FORGUES, LINDA A	R03-003-035A	76,378	124,577	0	2,280.84
FORSYTH, SUSAN G	R04-087	271,000	216,526	0	5,533.42
FORTSTONE LLC	R06-083-A01	426,784	530,878	0	10,869.46
FORUCCI, JOHN A, SAMA, LISA M	R04-119-K	62,000	225,280	0	3,260.63
FOSSETT, TODD L, WYGANT, CATHERINE R	R06-038-010	81,366	301,866	18,000	4,145.38
FOSTER, MARTIN F,					
FOSTER, PENELOPE SUSAN MCKOWN	R08-020	81,250	93,525	0	1,983.70
FOSTINA TRUST LIVING TRUST	R08-007-V	94,312	188,140	18,000	3,001.53
FOULK, FRANK, FOULK, KATHERINE	U07-015	191,760	149,751	0	3,876.15
FOUR G REALTY TRUST	R09-011	128,900	399,656	0	5,999.11
FOWLE, DOUGLAS A, FOWLE, IRENE C	R07-057-D	26,902	0	0	305.34
FOWLE, DOUGLAS A, FOWLE, IRENE C	R07-057-C	52,400	97,739	18,000	1,499.78
FOWLER, RENA M, FOWLER, DANIEL C	R06-063-R	32,480	0	0	368.65
FOX, JENNIFER M, FOX, TIMOTHY R	R05-049-C	302,760	212,026	0	5,842.82
FRAHER, DOUGLAS E, MONROE, PATRICIA H	R01-020-001	92,253	76,580	0	1,916.25
FRAKER, ROBERT E, FRAKER, PATRICIA W	R07-056	53,912	176,140	18,000	2,406.79
FRANCISCO, BOB PETER	R08-016	39,440	2,520	0	476.25
FRANCO, GREGG	U09-001	545,736	292,444	0	9,513.34
FRANTZ, CAMERON K, FRANTZ, LINDSAY A	R05-054	226,912	121,335	0	3,952.60
FRANZ KENNETH RICHARD TRUST DTD 6-20-18	U06-007	135,040	111,171	0	2,794.49
FRANZEN, APRIL	U16-005	96,640	145,756	18,000	2,546.89
FRANZEN, APRIL	U10-009-LB03	70,000	27,017	0	1,101.14
FRATE, LOUIS A II, FRATE, SHANNON T	R03-023-B	80,888	0	0	918.08
FRATE, LOUIS A II, FRATE, SHANNON T	R03-023-C	75,400	0	0	855.79
FRATE, LOUIS A II	R03-023-G	302,580	272,962	0	6,532.40
FRAWLEY, STEPHEN	R01-066-E	250,000	225,148	0	5,392.93
FRAZER, ASHLEY R	R06-063-J	45,120	107,895	0	1,736.72
FRAZER, JOSEPH J	R07-097-B	88,800	110,920	0	2,266.82
FREDENBURG, KEVIN	R08-031	58,949	85,664	0	1,641.36
FREDERICK, NATHAN A	R07-081-014	94,546	234,726	0	3,737.24
FREED, RICHARD L, FREED, ALISA A	R07-108-D	276,000	312,673	0	6,681.44
FREED, RICHARD L, FREED, ALISA A	R07-107-A	295,800	35,580	0	3,761.16
FREEDOM AUTO HOLDINGS LLC	R06-006	68,103	244,864	0	3,552.18
FREEDOM AUTO HOLDINGS LLC	R06-006-A	115,872	247,143	0	4,120.22
FREEMAN, KAREN H	R02-015-B	172,500	0	0	1,957.88
FRENCH, KEVIN L, MILLER, EDNA CASSEL	U16-020	243,904	189,716	0	4,921.59
FREUND, DANIEL, FREUND, GAIL M	R04-042	727,500	1,122,660	0	20,999.32
FRIEDMAN, BRION D, LAVIERI, DEIRDRE A	U04-012-A	183,600	81,394	0	3,007.68
FRISCO, SUSAN H	R05-067-015	79,800	210,825	0	3,298.59
FRITZ SUZANNE B TRUST	R04-051-D	191,120	137,285	0	3,727.40
FRITZ, CHRISTOPHER R, EVANS, ALISON S	R08-012	29,317	0	0	332.75
FRITZY ENTERPRISES LLC	R08-013-C	61,220	171,999	0	2,647.04
FRIZZELL, KATHY S, DIGHTON, WILLIAM E	R06-057	50,400	0	0	572.04
FROGS LEAP REAL ESTATE GST EX TRUST	R01-125-B	164,800	690,792	0	9,710.97
FROGS LEAP REAL ESTATE TRUST	R01-125-A01	586,000	506,632	0	12,401.37
FROST, PETER A, DAVIS, DIANE P	R07-081-A08	113,544	330,835	22,320	4,790.37
FRYDRYCH, SHERYL A	R07-110-003	43,451	101,711	18,000	1,443.29
FRYDRYCH, THEODORE P	R07-105-008	43,686	206,659	22,320	2,588.08
FUCHS BARTOW LIVING TRUST	R08-042-F	290,347	120,867	0	4,667.28
FULLER FAMILY MAINE PROP IRREV TRUST	U01-072	600,080	104,033	0	7,991.68
FULLER FAMILY MAINE PROP IRREV TRUST	U01-073	0	0	0	0.00
FULLER, CHARLES E, FULLER, JEANNE A	R06-059	56,144	212,370	18,000	2,843.33
FULLER, SAMUEL C, FULLER, AMY L	R09-002-002	72,376	115,597	0	2,133.49
FULLERTON, CALVIN W, FULLERTON, HELEN W	R07-039-A	39,016	86,149	0	1,420.62
FULMER, HOLLY A, FULMER, JACK T	U17-016	256,000	240,967	22,320	5,387.24

Name	Map/Lot	Land	Bldg.	Exmt.	Tax
G LEE PROPERTIES LLC	R01-126-A	363,000	406,992	0	8,739.41
GABEL, MICHAEL V, GRAY, NINA W	R08-029-009	240,000	0	0	2,724.00
GABEL, MICHAEL V, GRAY, NINA W	R08-029-004	145,536	147,618	0	3,327.30
GAFFEY, JOHN L, GAFFEY, COLLEEN G	U19-009	78,640	143,328	22,320	2,266.00
GAGLIANO, STEVEN	U02-018	216,260	75,178	0	3,307.82
GAGNON, MICHAEL D, GAGNON, JENNIFER K	U04-029	0	0	0	0.00
GAINER, DARREN M	R03-061-C	249,712	386,799	0	7,224.40
GAJEWSKI, CHARLENE	R08-042-A	277,720	331,803	0	6,918.09
GALGAN, GERALD J, GALGAN, WENDY	R04-179	53,042	165,881	18,000	2,280.48
GALLAGHER, MARJORIE H	U03-019	468,428	373,164	0	9,552.07
GALLAGHER, TIMOTHY DUFF	R08-042-J	76,146	195,619	0	3,084.53
GAMAGE, JESSE L, LAURIAT, SARAH	R04-117-007	78,988	210,542	18,000	3,081.87
GARDELLA, AMY M	R04-002-013	54,912	195,084	0	2,837.45
GARDNER DEVELOPMENTS LLC	R01-099-A	41,268	145,729	0	2,122.42
GARDNER, DOUGLAS S	U17-035-A	327,872	93,118	0	4,778.24
GARDNER, DOUGLAS S, DREXLER, WENDY K	U17-035-C	525,500	408,879	0	10,605.20
GARDNER, PETER C, SMITH, PATRICIA	U01-074	423,056	222,939	0	7,332.04
GARRANT, JOHN R, GARRANT, KIMBERLY M	U02-014	191,500	58,065	0	2,832.56
GARRETSON JOHN G REVOCABLE TRUST	R01-066-D	256,000	248,471	0	5,725.75
GARRY-WARLICK MAINE TRUST	U05-009	904,000	127,955	0	11,712.69
GATTO, PATRICIA	R07-096	2,593	0	0	29.43
GATTO, PATRICIA	R07-095	43,765	53,628	4,320	1,056.38
GAUGHAN, MARTA E	R07-105-020	44,028	237,088	18,000	2,986.37
GEHL PEGGY REVOCABLE LIVING TRUST	U08-036	226,000	249,579	0	5,397.82
GERNY, LOUIS J, GERNY, IRENE F	R01-147-002	395,009	588,910	18,000	10,963.18
GERRIG, BETH E	R07-097-A01	48,312	89,796	0	1,567.53
GETTINGS, MATTHEW J	U08-015	214,000	74,979	0	3,279.91
GEVAUDAN, MARY T	R01-011	78,312	0	0	888.84
GEVAUDEN, LEON R	R01-015	86,793	120,860	0	2,356.86
GIACHETTI ANTHONY R REV INTER VIVOS TR	U17-001-A(1)	58,735	0	0	666.64
GIACHETTI ANTHONY R REV INTER VIVOS TR	R08-023	361,000	285,843	0	7,341.67
GIBBON COTTAGE TRUST DTD 11-13-17	U03-005	272,000	154,044	0	4,835.60
GIBBON EDWARD LIVING TRUST	U03-006	0	0	0	0.00
GIBBON, EDWARD, GIBBON, MARYELLEN	U02-019	210,080	76,282	0	3,250.21
GIBSON, BARRY J, GIBSON, JEAN REESE	R09-010-011	136,720	491,510	18,000	6,926.11
GILBERT, WAYNE R, GILBERT, KAREN A	R07-081-A03	451,200	637,192	18,000	12,148.95
GILCHRIST, PETER M, GILCHRIST, NANCY A	R08-055	90,942	227,962	18,000	3,415.26
GILES FAMILY COMPANY	R09-014-005	779,950	245,351	0	11,637.17
GILES, ANDREA L	R07-129	37,200	0	0	422.22
GILES, DANNY I	R03-066-A	55,520	217,234	18,000	2,891.46
GILES, DANNY I	R03-066	110,400	3,033	0	1,287.46
GILES, DOLORES M	R07-097	184,240	0	0	2,091.12
GILES, DOLORES M	R07-105-C	46,960	21,349	18,000	571.01
GILES, DONALD R	R07-007	7,700	0	0	87.40
GILES, ELBRIDGE, GILES, JUNE	R07-006-A	49,840	2,400	0	592.92
GILES, ELBRIDGE, GILES, JUNE	R07-037-F	114,280	0	0	1,297.08
GILES, ELBRIDGE, GILES, JUNE	R07-037-G	32,900	0	0	373.42
GILES, ERNEST H JR, GILES, LINDA L	R07-089-C	44,000	66,967	18,000	1,055.18
GILES, GEORGE I, GILES, MARY JANE	R06-092	19,180	0	0	217.69
GILES, GEORGE I, GILES, MARY JANE	R06-090	124,534	163,620	0	3,270.55
GILES, MICHAEL H, MORTON, TAMMY J	U12-008	75,311	155,526	18,000	2,415.70
GILES, MICHAEL N, GILES, CAROL P	R03-060	63,628	0	0	722.18
GILES, MICHAEL N, GILES, DANNY I & MCFARLAND, BEVERLY G	R03-057-B	59,400	0	0	674.19
GILES, MICHAEL N	R03-094	72,500	0	0	822.88
GILES, MICHAEL N, GILES, CAROL P	R03-059	69,784	235,291	18,000	3,258.30
GILES, RYAN D, GILES, ANASTASIA M	R03-014	61,600	189,706	18,000	2,648.02
GILL SUSAN L TRUST	U01-125	219,000	291,988	0	5,799.71
GILLEN, THOMAS J, GILLEN, MARY JEAN	R06-095-002A	209,400	253,118	0	5,249.58
GIMBEL, DOUGLAS	R04-105	137,024	6,304	0	1,626.77
GINGER, RONALD A, GINGER, BONITA L	R06-095-004A	161,472	204,615	18,000	3,950.79
GISI REVOCABLE LIVING TRUST	R01-044	51,446	116,584	0	1,907.14

Name	Map/Lot	Land	Bldg.	Exmt.	Tax
GIUMARRA, DIANE	R07-105-018	29,120	0	0	330.51
GLABE, BRUCE D, GLABE, ROBIN E	R05-056-002	238,600	230,072	0	5,319.43
GLEASON DENNIS J & MARTHA & ANDREW	U12-007-D	128,768	0	0	1,461.52
GLEASON DENNIS J & MARTHA & ANDREW	U12-007-D02	139,341	204,316	18,000	3,696.21
GLEASON FAMILY TRUST	R04-128	137,190	89,478	0	2,572.68
GLIDDEN, CINDY L, ROBINSON, MELISSA A	U07-014-C	99,026	121,811	0	2,506.50
GLOCKNER IRREVOCABLE TRUST 07/08/08	R04-180	151,808	70,597	0	2,524.30
GLUCK, DEBORAH	U10-006	93,328	96,740	0	2,157.27
GLUCK, DEBORAH	U10-007-T	0	5,833	0	66.20
GLUEK, CARL H, GLUEK, CAROLINE S	U06-017-B	239,968	223,299	18,000	5,053.78
GODBOUT MICHAEL J, GODBOUT, SHARON	R01-103	124,800	242,085	0	4,164.14
GODBOUT MICHAEL J, GODBOUT, SHARON	R01-104	32,600	28,753	0	696.36
GODES, JODI LONG, GODES, DAVID B	U03-019-002	521,000	0	0	5,913.35
GOLDBERG, ALAN E	R04-008	42,300	73,479	0	1,314.09
GOLDEN JAMES H REVOCABLE TRUST	R08-042-M	111,800	0	0	1,268.93
GOLDEN JANE DAVIS REVOCABLE TRUST	R08-036-E	69,940	98,752	0	1,914.65
GOLDENBERG, WILLIAM J,					
HENDERSON GOLDENBERG, AMY A	R07-081-011	78,078	0	0	886.19
GOLDENBERG, WILLIAM J	R07-081-015	103,092	380,439	0	5,488.08
GOLDFINE, OLIVIA R, ROBINSON, ANDREW S	U09-001-HA	87,542	201,237	0	3,277.64
GOLDHIRSCH, DOUGLAS, GOLDHIRSCH, SHARON	R01-117-001	265,200	454,631	0	8,170.08
GOLDSMITH, CHARLES A JR, GOLDSMITH, JOAN A	R03-072	131,980	188,693	22,320	3,386.31
GOLDSTEIN IRIS S TRUST	R04-072-A	163,600	73,540	0	2,691.54
GOLDSTEIN, WILLIAM, GOLDSTEIN, LAURIE	R01-066-B	288,000	545,894	0	9,464.70
GOLDSTONE, MARTHA W	R02-033	64,032	222,780	0	3,255.32
GOLDSTONE, MARTHA W, GOLDSTONE, DONALD	R02-038	0	0	0	0.00
GOLDSTONE, MARTHA W, GOLDSTONE, DONALD	R03-054	0	0	0	0.00
GOLDSTONE, MARTHA W, GOLDSTONE, DONALD	R02-037	0	0	0	0.00
GOLDSTONE, MARTHA W, GOLDSTONE, DONALD	R02-036	0	0	0	0.00
GOLDSTONE, MARTHA W	R02-035	33,361	0	0	378.65
GOLESCH, AARON M, GOLESCH, ALEXA N	R01-036-F04	51,435	2,432	0	611.39
GOLJA-PRALL, IRENA	R08-042-PB	59,740	295,835	22,320	3,782.44
GOLZY, JOHN, GOLZY, VICTORIA C	U09-001-JD	83,850	0	0	951.70
GOODALE, M TERESA	R04-119-C	39,140	0	0	444.24
GOODALE, M TERESA, ROEMER, LINDA L	R04-119-D	39,140	0	0	444.24
GOODALE, M TERESA, ROEMER, LINDA L	R04-119-E	210,960	99,166	0	3,519.93
GOODE, ANTHONY L	R06-063-N03	54,436	85,851	18,000	1,387.96
GOODMAN, ANDREA GALE	R01-106-A	144,000	119,718	18,000	2,788.90
GOODRICH SUSAN ET AL	U01-082	228,800	87,877	0	3,594.28
GOODRICH, STEPHEN P	U07-018	174,800	317,303	0	5,585.37
GOODRICH, SUSAN N	U01-084	228,800	90,590	0	3,625.08
GOODRICH, SUSAN N	U01-090	427,000	280,911	18,000	7,830.49
GOODWIN INVESTMENT TRUST UTD 11-29-18	U15-037	218,000	76,899	22,320	3,093.77
GOODWIN REALTY TRUST	R04-119-H	38,000	0	0	431.30
GOODWIN REALTY TRUST	R04-119-I	216,000	87,789	0	3,448.01
GOODWIN, CARROLL I IV, GOODWIN, AMY B	R03-051-001	84,150	336,868	18,000	4,574.25
GOODWIN, DAVID W III	R08-007-Z	102,234	315,719	18,000	4,539.47
GOODWIN, EDWARD S, GOODWIN, BETTY LOU	R07-105-001	44,392	110,254	18,000	1,550.93
GOODWIN, EMILY F	R08-053	53,754	0	0	610.11
GOPSILL, JANET	R01-071-X	49,320	0	0	559.78
GOPSILL, THOMAS M VIII, GOPSILL, MERRELL D	R01-071-L	46,296	0	0	525.46
GOPSILL, THOMAS M VIII, GOPSILL, MERRELL D	R01-071-F	202,656	161,890	0	4,137.60
GORDON, JOHN S, CORBETT, ROSE	U17-024	172,720	193,145	0	4,152.57
GORHAM, JESSICA	U01-112-A	222,000	241,334	0	5,258.84
GOTTLIEB, STEPHEN B, GOTTLIEB, PATRICIA	R03-020	137,040	170,156	18,000	3,282.37
GRAND BANKS SCHOONER MUS TRUST	R10-001	863,800	127,750	991,550	0.00
GRANITE SHORES LLC	R09-010-004B	512,000	289,367	0	9,095.52
GRANT, ALAN S	U12-002-B	62,377	33,097	18,000	879.33
GRANT, ELIZABETH ANN, STEVENSON, ELAINE J	U17-009-B	0	0	0	0.00
GRANT, ELIZABETH ANN, STEVENSON, ELAINE J	U17-009	84,962	163,791	18,000	2,619.05
GRANT, SUSAN A	R03-023-A	83,454	179,576	18,000	2,781.09
GRAVES, BRIAN D, GRAVES, JENNIFER H	R01-071-A	269,368	302,824	0	6,494.38

Name	Map/Lot	Land	Bldg.	Exmt.	Tax
GRAY PETER E TRUST	U14-021	79,679	99,474	0	2,033.39
GRAY, JOHN D, GRAY, PENNY N	R08-042-I	277,720	135,416	0	4,689.09
GRAY, JOHN D, GRAY, PENNY N	R08-042-P	48,472	0	0	550.16
GRAY, NINA	R08-024-A	85,545	134,484	0	2,497.33
GRAY, RICHARD W	R04-182	209,280	177,888	0	4,394.36
GREEN, HARRY D JR, GREEN, DUANE	R01-042-E	105,544	0	0	1,197.92
GREEN, HARRY D JR & DENNIS P & DUANE & EVANS, WANDA LEE	R01-042-C	202,000	171,823	0	4,242.89
GREEN, NANCY A	U03-023-C	100,400	0	0	1,139.54
GREENE, JAMES W, M GREENE, MARGARET C	U08-011-B	129,600	105,012	0	2,662.85
GREENLEAF JAMES M LIVING TRUST 080223	R05-016	130,804	224,975	18,000	3,833.79
GREENLEAF LIVING TRUST DATED 11-15-2023	R01-042-F	224,358	143,233	0	4,172.16
GREENLEAF PETER W & KRISTA L & MARSHALL R & DUSTIN L & NICHOLAS A	R04-032-B	65,300	74,765	22,320	1,336.41
GREENLEAF, CHARLENE, GREENLEAF, DARIN	R01-042	151,581	37,922	0	2,150.86
GREENLEAF, CHRISTOPHER M	R04-013-A	0	0	0	0.00
GREENLEAF, CHRISTOPHER M	R04-014	49,273	87,923	0	1,557.17
GREENLEAF, CHRISTOPHER M	R04-178	5,000	0	0	56.75
GREENLEAF, EVELYN A, GREENLEAF, DANA L	R01-084-A01	49,026	63,761	0	1,280.13
GREENLEAF, GERALD H, GREENLEAF, ALICE M	R01-145	38,000	0	0	431.30
GREENLEAF, JENNEAN S	R01-084-A	61,220	102,868	22,320	1,609.07
GREENLEAF, JOSHUA R	R04-095	154,560	159,280	0	3,562.08
GREENLEAF, KAREN L	U19-005	65,671	108,859	18,000	1,776.62
GREENLEAF, PAUL V, GREENLEAF, WENDY W	R01-042-D	101,696	235,670	18,000	3,624.80
GREENLEAF, PAUL V, GREENLEAF, WENDY W	R01-036-G	99,372	0	0	1,127.87
GREENLEAF, RICHARD A	R01-084-C	48,000	42,293	18,000	820.53
GREENLEAF, ROBERT A, GREENLEAF, DEBORAH	R01-057-E	62,084	52,495	18,000	1,096.17
GREENLEAF, ROBERT A, GREENLEAF, DEBORAH	R01-057-F	1,444	0	0	16.39
GREENWOOD, EDWARD ROGER, GREENWOOD, DARLENE	R06-085	78,184	0	0	887.39
GRIFFIN CEMETERY	R05-028-002	19,880	0	19,880	0.00
GRIFFITH, ANN NICHOLSON	R01-146	73,850	15,997	0	1,019.76
GRIFFITH, CLARK LINES, GRIFFITH, ANN NICHOLSON	R01-126-B	179,840	227,477	18,000	4,418.75
GRIMES COVE FARM STUDIOS TRUST	U02-006	192,304	512,924	0	8,004.34
GROBERIO, ANISIO, GROBERIO, AMY C	R06-030	115,150	165,125	0	3,181.12
GROEGER, KLAUS P, GROEGER, RENATE C	U17-033	76,622	217,388	0	3,337.01
GROEGER, KLAUS P, GROEGER, RENATE C	U10-009-LB02	70,000	27,017	0	1,101.14
GROSS, BRIAN, GROSS, JAMIE	R06-063-B	169,480	0	0	1,923.60
GROSS, BRIAN, GROSS, JAMIE	R06-063-K	71,500	37,041	0	1,231.94
GROSSE, ROBERT, GROSSE, CHRISTINE	R03-050-003	234,400	267,810	18,000	5,495.78
GROTON, LINDA J	R06-019-F	43,451	49,534	0	1,055.38
GROVER, MERRITT B, GROVER, PATRICIA A	R04-041-A	543,000	382,989	0	10,509.98
GRYNSEL, STANLEY, GRYNSEL, JUDITH A	R03-005-A	84,544	138,665	0	2,533.42
GUGGENHEIM, MATTHEW F	R01-070-A01	333,000	294,295	0	7,119.80
GUILLARD, RUTH F	R05-056-B04	0	0	0	0.00
GUZZI, DANTE, GUZZI, KELLY ANN	R06-039	241,600	283,843	18,000	5,759.48
GUZZI, KELLY ANN	R06-039-B	69,600	0	0	789.96
H&G PROPERTIES, LLC AND GRAMSE MATTHEW R & MICHAEL J AND HARVEY COLIN	R04-002-004	52,560	217,718	0	3,067.66
HAAKE, SHERRY	R08-014-B	113,734	135,678	0	2,830.83
HABITAT FOR HUMANITY 7 RIVERS MAINE INC	R06-060-006	27,373	0	0	310.68
HABITAT FOR HUMANITY 7 RIVERS MAINE INC	R06-060-007	27,373	0	0	310.68
HACK, RANDALL A, HACK, MARY A	U04-007-003	736,500	1,072,464	0	20,531.74
HACKER, SUSAN B, FARNAN, JAMES T	U07-002-E01	88,758	197,252	22,320	2,992.88
HACKETT, ROBERT F, HACKETT, IRLALYN S	R06-063-F	45,400	188,902	0	2,659.33
HAHN, MICHELLE J	R07-062-C	23,800	0	0	270.13
HAIST, RANDALL M, MARCOTTE, DEBORAH J	U03-019-001	464,000	347,494	0	9,210.46
HAKANSON, ERIC C, HAKANSON, SANDRA J	R06-084-C	367,500	426,147	18,000	8,803.59
HALEY FAMILY IRREVOCABLE TRUST	U01-079	365,550	56,453	0	4,789.73
HALL R M & E M REALTY TRUST	U01-103	622,000	89,868	0	8,079.70

Name	Map/Lot	Land	Bldg.	Exmt.	Tax
HALL, DANIEL, FOULKE, JOCELYN	R06-095-004B	148,096	111,963	0	2,951.67
HALLINAN, CHRISTOPHER D	R04-013	51,420	15,074	0	754.71
HALLINAN, DANIEL R, DAVIS, SKYLER M	R04-002-001	44,840	211,258	0	2,906.71
HALLINAN, RICHARD M, HALLINAN, LISA O	R06-047-D	51,660	0	0	586.34
HALLOWELL SAMOSET TRAIL LEGACY LLC	U08-014	247,480	99,544	0	3,938.72
HALLOWELL, ANDREW P, HALLOWELL, CAROL R	U08-028-C	380,320	268,676	0	7,366.10
HALLOWELL, TIMOTHY J, HALLOWELL, KATHLEEN A	U08-035	186,000	130,408	0	3,591.23
HAM, ROBERT J, HAM, MARGARET A	R03-022-C	48,116	203,759	18,000	2,654.48
HAM, STEPHEN W	R07-107	45,260	106,961	0	1,727.71
HAMBLETT FAMILY REVOCABLE TRUST	U01-111	388,800	267,309	0	7,446.84
HAMBLETT, ANDREW P, HAMBLETT, MEAGAN G	U17-007-A	128,600	278,826	18,000	4,419.99
HAMILTON JEAN VAYO REV TRUST 12/07	R01-003	249,160	91,075	0	3,861.67
HAMILTON THERESA AND GEORGE FAMILY TRUST DTD 6-6-19	U10-025-002	66,599	141,465	0	2,361.53
HAMILTON, JEAN VAYO	R01-005	264,600	0	0	3,003.21
HAMILTON, KELLY M, HAMILTON, MITCHELL W	R03-050-012	53,468	186,528	18,000	2,519.65
HAMMOND, ANNE, HAMMOND, EDWARD	U09-001-D	81,354	0	0	923.37
HAMMOND, WILLIAM P, HAMMOND, JOANNE W	R01-058-001	54,646	194,269	18,000	2,620.89
HAMRIN, JEANNIE M	R03-095	110,224	204,265	18,000	3,365.15
HANEY, DANIEL Q	R07-080	30,240	0	0	343.22
HANEY, DANIEL Q	R07-076-C	332,800	0	0	3,777.28
HANEY, DANIEL Q, HANEY, SUSAN P	R07-074-001	120,400	0	0	1,366.54
HANEY, SUSAN P	R07-074	475,200	369,325	0	9,585.36
HANEY, SUSAN P	R07-071-A	97,632	0	0	1,108.12
HANEY, SUSAN P	R07-074-C	82,758	0	0	939.30
HANEY, WILLIAM D	R08-014-E	180,288	321,679	18,000	5,493.03
HANEY, WILLIAM D, HANEY, JO ANN	R08-014	271,000	214,302	0	5,508.18
HANEY, WILLIAM D	R08-014-D	38,000	3,330	0	469.10
HANNA, JAMES B, HANNA, MARGARET E	R03-050-002	233,600	235,346	18,000	5,118.24
HANNA, SUSIE J	R07-072-009	44,700	59,661	0	1,184.50
HANRAHAN, WILLIAM	R04-117-005	171,664	0	0	1,948.39
HANRAHAN, WILLIAM	R04-117-004	208,168	527,036	0	8,344.57
HANRON ELIZABETH-ET AL	R08-040	513,200	72,169	0	6,643.94
HANSEN, JULIA A, HANSEN, EKATERINA A	R01-029-E	53,149	150,536	0	2,311.82
HANSON KENNETH L LIVING TRUST	R04-066-004	363,000	256,538	0	7,031.76
HANTZIS, STEVEN J, FLAHERTY-HANTZIS, KATHLEEN M	R01-079-003	263,200	288,841	0	6,265.67
HARBECK, PETER A	R02-022-A	27,843	0	0	316.02
HARDING, BENJAMIN, HARDING, KIMBERLY	R09-009-B	690,956	567,587	0	14,284.46
HARDING, TIMOTHY D	R05-024	57,800	162,892	0	2,504.85
HARDING, TIMOTHY D	U08-016	199,000	72,997	0	3,087.17
HARDWICK ROAD LLC	R06-021	36,432	61,897	0	1,116.03
HARDWICK, WAYNE G, HARDWICK, BETH ANN	R05-025-G	53,296	78,214	18,000	1,288.34
HARGREAVES, JENNIFER B, HARGREAVES, JOHN W	U07-002-A	194,960	168,959	0	4,130.48
HARLEY, DOUGLAS G, HARLEY, DIANE C	R03-007-A	80,800	144,490	18,000	2,352.74
HARLEY, DOUGLAS G	R03-007-AT	0	79,104	0	897.83
HARMON, DALE C	R08-014-B01	96,886	125,558	18,000	2,320.44
HARRIS, CHRISTOPHER L, HARRIS, JENNIFER B	R06-063-D	137,651	120,266	0	2,927.36
HARRIS, PAUL, HARRIS, KATHLEEN	R06-083-D	387,000	318,708	18,000	7,805.49
HARRIS, PAUL JEREMY CLARKSON, BURNS, MELANIE	R03-023-F	261,000	466,125	0	8,252.87
HARRISON FAMILY TRUST	U11-007	510,800	609,441	18,000	12,510.44
HARRISON, DEAN D	U08-010-J	0	0	0	0.00
HARRISON, DEAN D	U08-010-L	0	0	0	0.00
HARRISON, DEAN D	U08-010-M	0	0	0	0.00
HARRISON, DEAN D	U08-010-N	61,210	0	0	694.73
HARRISON, DEAN D	U08-010-P	0	0	0	0.00
HARRISON, DEAN D	U08-010-Q	0	0	0	0.00
HARRISON, DEAN D	U08-010-I	160,697	0	0	1,823.91
HARRISON, DEAN D	U08-028-B	460,800	135,227	0	6,764.91

Name	Map/Lot	Land	Bldg.	Exmt.	Tax
HARRISON, DEAN D	U08-028-E	146,560	0	0	1,663.46
HARRISON, DEAN D	U08-030	0	0	0	0.00
HARRISON, DEAN D	U08-031	0	0	0	0.00
HART PAULA JANE LIVING TRUST-2024	R07-006-D	54,114	69,184	18,000	1,195.13
HART PAULA JANE LIVING TRUST-2024	R07-006	38,798	0	0	440.36
HARTFORD, CORY E	R08-009-A	37,300	7,347	0	506.74
HARTFORD, CORY E	U16-039	80,640	135,010	18,000	2,243.33
HARTWELL ALICE L TRUST U/T/D 5/18/15	U03-028	164,720	98,475	0	2,987.26
HARTWELL ALICE L TRUST U/T/D 5/18/15	U03-027	5,127	0	0	58.19
HARVEY GEORGE R-ET AL	U01-007	225,892	71,419	0	3,374.48
HARVEY, WILLIAM L	R03-075-A	79,800	87,717	0	1,901.32
HASCH, ROBERT M	R07-032-010	45,298	207,700	18,000	2,667.23
HASKELL, AMANDA, AGOSTINO, ADRIANO T	R06-001	69,600	181,340	18,000	2,643.87
HASTINGS, BRADFORD, HASTINGS, ELIZABETH M	R04-065-B	364,200	326,399	18,000	7,634.00
HATLEM JOHN H REVOCABLE TRST U/D/D 12/07	U04-001-A	331,000	89,171	0	4,768.94
HATMATAK COVE TRUST	R04-119-W	177,600	55,040	0	2,640.46
HAUGEN, JULI G & ELINE & PELLETIER, JASON M	R07-111-A	35,880	146,757	0	2,072.93
HAUPTFLEISCH, JOHN, HAUPTFLEISCH, OLIVIA C	R08-030-A	99,850	152,330	18,000	2,657.94
HAUPTFLEISCH, OLIVIA C	R08-030-B	66,200	0	0	751.37
HAWKE INDUSTRIAL LLC	R06-055-A	132,596	426,480	0	6,345.51
HAWKE, ANDREW C, HAWKE, STEPHANIE B	U15-042	161,360	176,083	18,000	3,625.68
HAWKE, LELIA R	R07-084-C	44,000	80,107	0	1,408.61
HAYES, JONATHAN A	R07-081-007	327,900	280,509	0	6,905.44
HAYES, PRICILLA J	R07-081-023	80,418	0	0	912.74
HAYES, ROBERT H, HAYES, PRICILLA J	U05-011	393,400	149,546	0	6,162.44
HAYNER, DONALD, FERRANTE, GAYE	U19-005-A	69,383	106,446	18,000	1,791.36
HEALD, ROSWELL J, HEALD, JEANNE	R08-045-E	407,520	256,894	18,000	7,336.80
HEALD, ROSWELL J, HEALD, JEANNE	U09-021-A	17,722	0	0	201.14
HEALEY, FREDERICK B,					
MACLACHLAN, CYNTHIA A	R03-003-017	147,520	146,776	18,000	3,135.96
HEDGCOCK, SETHALLEN R, HEDGCOCK, ANN E	R06-063-LB	134,400	0	0	1,525.44
HEDGCOCK, SETHALLEN R, HEDGCOCK, ANN E	R08-042-N	95,536	14,944	0	1,253.95
HEDGCOCK, SETHALLEN R, HEDGCOCK, ANN E	R08-042-IL	80,148	138,264	22,320	2,225.64
HEINE, GAYLE KATHRYN,					
HEINE, THOMAS HARVEY	R03-015	75,400	0	0	855.79
HEINE, GAYLE KATHRYN,					
HEINE, THOMAS HARVEY	R03-016	418,000	0	0	4,744.30
HEISE FAMILY TRUST DATED 7/31/91	R09-012-BA	120,648	446,274	18,000	6,230.26
HEISER, TRACY, HEISER, TRAVIS	R06-100-017	230,200	0	0	2,612.77
HEISEY, GLENN W, FLATER, JOHN F	U16-023-B	79,380	263,051	18,000	3,682.29
HELINSKI, WILLIAM A,					
DUNNE-HELINSKI, JACQUELINE	R07-012-A	48,300	155,732	0	2,315.76
HENDEREK NANCY F REVOCABLE TRUST	U01-015	0	0	0	0.00
HENDEREK NANCY F REVOCABLE TRUST	U01-016	131,500	0	0	1,492.53
HENDEREK NANCY F REVOCABLE TRUST	U01-017	611,500	187,619	0	9,070.00
HENDEREK NANCY F REVOCABLE TRUST	U01-153	108,800	0	0	1,234.88
HENDERSON, L DOUGLAS	R07-003	10,295	5,000	0	173.60
HENNESSEY, ANDREW A, HENNESSEY, KRISTEN R	R04-119-L	48,000	90,687	0	1,574.10
HERBOLD, JAMES E, HERBOLD, MARGARET R	R07-C100-008	117,632	249,293	18,000	3,960.30
HERGER, JOHN F, HERGER, ALEXANDRA A	U12-007	514,800	976,584	18,000	16,722.91
HERGER, JOHN F, HERGER, ALEXANDRA A	U12-007-M	0	0	0	0.00
HERMANSON, WAYNE S, BENNETT, KATE	U09-021-D	136,474	110,763	0	2,806.14
HERMANSON, WAYNE S, BENNETT, KATE	U09-021-E	0	0	0	0.00
HERVOCHON ISLE OF SPRINGS TRUST	R04-052	371,000	173,615	0	6,181.38
HERVOCHON KATHLEEN A LIVING TRUST	R04-048	158,000	347,304	0	5,735.20
HETRICK, FRANK W, HETRICK, DONNA J	R04-138-B	125,632	101,550	0	2,578.52
HEYL, ANTHONY A	R06-039-A	86,002	118,923	18,000	2,121.60
HEYMAN I AUSTIN REVOCABLE TRUST	U11-001-B	501,000	140,509	0	7,281.13
HEZIK, JANICE BREWER	R06-048-F03	46,548	106,605	18,000	1,533.99
HICKEY FAMILY REVOCABLE TRUST	U01-003	252,520	119,243	0	4,219.51
HICKS, CAMERON A, HICKS, MICHELLE A	R07-081-005	196,080	0	0	2,225.51
HICKS, ERIN L, HICKS, JAMES W	R09-010-013A	128,200	290,189	0	4,748.72

Name	Map/Lot	Land	Bldg.	Exmt.	Tax
HIGGINS FAMILY REVOCABLE TRUST	R08-007-R	115,806	204,416	18,000	3,430.22
HIGGINS, CHRISTOPHER R, HIGGINS, LORRI M	R05-001-B01	62,550	196,126	0	2,935.97
HIGGINS, DONALD, HIGGINS, EILEEN P	R07-018-B	4,993	0	0	56.67
HIGGINS, DONALD, HIGGINS, EILEEN P	R07-019-A	44,896	188,547	18,000	2,445.28
HIGGINS, JULIE M, BROWNE, THOMAS Q	R07-110	46,604	185,139	0	2,630.28
HIGGINS, MICHAEL D, RYAN, JUDITH S	R09-002-015	74,580	248,542	0	3,667.43
HIGGINS, MICHAEL D, RYAN, JUDITH S	R09-002-016	57,675	0	0	654.61
HIGGINS, PATRICK T, HIGGINS, RACHEL M	R04-020-A	72,512	198,618	22,320	2,823.99
HIGHFIELDS ASSN	R05-067	0	0	0	0.00
HILLS, MICHAEL B, HILLS, HEATHER L	R07-072-003	45,708	119,091	18,000	1,666.17
HOARE, KIMBERLY J	R01-058-006	48,532	19,623	0	773.56
HOBSON, JAIME L, HOBSON, ERIK D	R01-058-007	43,396	0	0	492.54
HOBSON, JAIME L, HOBSON, ERIK D	R01-058-010	37,149	0	0	421.64
HOBSON, JAIME L, HOBSON, ERIK D	R01-058-011	55,216	162,595	18,000	2,267.85
HOBSON, JAIME L, HOBSON, ERIK D	R01-058-012	38,266	0	0	434.32
HODGDON FAMILY TRUST	R04-032-A	143,578	265,176	22,320	4,386.03
HODGDON JOHN D & JUDITH A & MELISSA L	U17-019	74,001	83,498	18,000	1,583.31
HODGDON SHIPBUILDING	U15-045	79,069	47,112	0	1,432.15
HODGDON SHIPBUILDING	U15-043	181,696	422,643	0	6,859.25
HODGDON, AUDREY	R07-105-013	44,336	163,159	0	2,355.07
HODGDON, CALEB B	R03-021-013	74,522	190,167	0	3,004.22
HODGDON, CATHY L COLLINS	R04-080	316,900	165,880	18,000	5,275.25
HODGDON, CATHY S	R08-011A-001	43,624	0	0	495.13
HODGDON, CATHY S	U15-053	151,200	264,649	18,000	4,515.59
HODGDON, GALE E	R01-086-A	62,728	149,268	18,000	2,201.85
HODGDON, GALE E	R01-086-C	0	0	0	0.00
HODGDON, GALE E	R01-086-B	0	0	0	0.00
HODGDON, JAMES S	R01-105	229,600	203,704	18,000	4,713.70
HODGDON, JEFFERY P, HODGDON, ROSE MARIE	R01-070-A	343,007	102,250	18,000	4,849.37
HODGDON, JONATHAN MARK, HODGDON, DEBORAH ANN	R03-021-009	59,450	454	0	679.91
HODGDON, JONATHAN MARK, HODGDON, DEBORAH ANN	R03-021-010	62,466	0	0	708.99
HODGDON, JONATHAN MARK, HODGDON, DEBORAH ANN	R03-021-011	65,308	0	0	741.25
HODGDON, JONATHAN MARK, HODGDON, DEBORAH ANN	R03-021-012	75,682	195,876	22,320	2,828.85
HODGDON, SARAH A, BALDWIN, JONATHAN B	R08-011-A	61,524	299,652	18,000	3,895.05
HODGDON, SHELDON G, HODGDON, SHERRY L	R07-039-F	41,234	28,720	22,320	540.65
HODGDON, STANLEY J, HODGDON, LORRAINE E	R04-093	136,512	0	0	1,549.41
HODGDON, STANLEY J, HODGDON, LORRAINE E	R04-094	132,813	116,414	22,320	2,575.39
HODGDON, SUSAN S	R04-036-D	57,420	98,125	18,000	1,561.14
HODGDON, TIMOTHY S	U15-038-B	46,052	0	0	522.69
HODGDON, TYLER RICHARD, HODGDON, ANDREA	R07-010-A	72,672	166,600	18,000	2,511.44
HOECKER, MARIA J	U07-022	149,120	189,284	0	3,840.89
HOGATE, DEBRA LEWIS	R07-056-001	30,800	0	0	349.58
HOITT, JAMES F HOITT, KATHLEEN M	R07-081-003	324,160	0	0	3,679.22
HOLBROOK, LISA A	R06-037-E	60,080	148,029	0	2,362.04
HOLBROOK, MARK A, PITCHER, STEPHANIE R	R06-050-B01	46,116	0	0	523.42
HOLBROOK, MARTHA J	R08-042-N2	74,928	175,674	18,000	2,640.03
HOLBROOK, MICHAEL E	R06-050-A	52,446	69,486	18,000	1,179.63
HOLMES, C K, KELLOGG, RICHARD G	R04-122	187,247	0	0	2,125.25
HOLMES, CAPRICE	R07-084-008	44,868	24,390	0	786.08
HOLMES, DEBORAH	U19-015-A	65,300	96,479	18,000	1,631.89
HOLMES, JUANITA L	R03-025-B	57,800	130,637	18,000	1,934.46
HOLMES, JULIA M	R07-065	0	0	0	0.00
HOLMES, JULIA M	R07-066	61,500	185,812	18,000	2,602.69
HOLMES, JULIA M, HOLMES, JUANITA L	R07-064	51,000	19,592	0	801.22
HOLMES, JULIA M	R07-065-A	0	0	0	0.00
HOLTON, GREGORY E, HOLTON, CYNTHIA G	R02-010-001	261,800	247,677	0	5,782.56
HOLWICK, DAVID W, HOLWICK, CELESTE	R02-031-003	161,920	262,165	18,000	4,609.06
HOMER, JANE B	R06-103-001A	109,254	249,262	18,000	3,864.86

Name	Map/Lot	Land	Bldg.	Exmt.	Tax
HONE, MICHAEL	R07-002-D	129,792	0	0	1,473.14
HONNORS, DEXTER D, HONNORS, COLLEEN S	R01-075-005	398,417	202,487	18,000	6,615.96
HORGAN, KATHARINE D	U03-018	874,800	496,809	0	15,567.76
HORGAN, KATHARINE D	U01-025	1,120,000	734,795	0	21,051.92
HORGAN, KATHARINE D	U10-024	635,000	0	0	7,207.25
HORNOR HOLLY S REV TRUST-50% HAMBLETT FAMILY REVOCABLE TRUST	U01-076	464,000	246,184	0	8,060.59
HORNOR HOLLY STEVENS REV TRUST OF 1999	U01-135	568,000	108,479	0	7,678.04
HORSTMAN, PATRICIA KIM	R04-120-002	120,832	0	0	1,371.44
HORSTMAN, PATRICIA KIM	R04-134	122,650	40,386	0	1,850.46
HORSTMAN, PATRICIA KIM	U18-011	65,300	130,452	0	2,221.79
HORSTMAN, PATRICIA KIM	R03-067-C	68,060	130,796	18,000	2,052.72
HORTON, BARBARA G	R04-037-C	378,000	0	0	4,290.30
HORTON, JOHN F	R04-037-A	376,000	181,515	25,200	6,041.78
HOUDE, ROY, HOUDE, HEATHER	R04-050	194,000	183,279	0	4,282.12
HOUGARDY FREDERIC & CYNTHIA LIVING TRUST DTD 10-24-19	R07-032-003	47,248	190,261	0	2,695.73
HOUSE CHARLES W & BARBARA J & JAMIE L	R03-074-A	132,480	0	0	1,503.65
HOUSTON ROBERT LIFE TENANT, HOUSTON RUBY LIFE TENANT	U02-026	205,216	67,029	0	3,089.98
HOWARD FAMILY TRUST	U04-013	217,600	333,075	0	6,250.16
HOWARD HOUSE INC	R07-002-A	31,800	2,500	0	389.31
HOWARD HOUSE INC	U18-029	61,596	0	0	699.11
HOWARD MARK W & MARION S REV LIV TRUST 12/23/02	R06-084	459,184	852,300	0	14,885.34
HOWARD, ALFRED H, HOWARD, GLORIA J	R07-032-002	46,044	194,753	0	2,733.05
HOWARD, MARK, HOWARD, MARION	R06-084-A01	48,260	0	0	547.75
HOWARTH, DAVID	U16-028	87,679	197,555	0	3,237.41
HOWE, MELANIE L	U12-007-I	129,280	0	0	1,467.33
HOWE, MELANIE L	U12-007-J	132,698	247,078	0	4,310.46
HOWISON, LEE L, HOWISON, CYNTHIA J	R01-074-007	369,520	258,465	18,000	6,923.33
HOYT, ROMA FANTON, HOYT, CLIFFORD CHASE	U13-010	780,000	868,817	0	18,714.07
HUBER FAMILY NOMINEE REALTY TRUST	U10-001	392,500	205,887	0	6,791.69
HUBER, ERIKA L, HUBER, GERALD E	R03-065-A	59,000	136,795	18,000	2,017.97
HUDSON FAMILY TRUST	R07-063-001	31,948	0	0	362.61
HUDSON, JAMES R JR, HUDSON, NANCY F	U01-003-A	156,600	260,642	0	4,735.70
HUFFMIRE DONALD W REV TRUST	U01-080	445,500	221,744	0	7,573.22
HUGHES, EDWARD, SPRAGUE-HUGHES, LILLY ANNE	R07-069-B	38,702	58,043	22,320	844.72
HUGHES, ROBERT K JR, HUGHES, TATSIANA G	R06-063-N01	46,744	142,382	18,000	1,942.28
HUGHES, STEPHEN S, HUGHES, MARCIA L	R08-042-H	283,480	200,139	18,000	5,284.78
HUGHSON, DAVID, HUGHSON, NICOLE	R01-057	59,322	0	0	673.30
HUGHSON, DAVID, HUGHSON, NICOLE	R01-057-B	220,768	251,495	0	5,360.19
HUMPHREY, GEORGE C II	R03-029	121,200	110,765	18,000	2,428.50
HUNTER, PETER M	R08-051	83,645	200,707	0	3,227.40
HUPPI, RONALD JAY	R01-036-E	272,680	61,609	0	3,794.18
HUPPI, RONALD JAY	R01-040	258,280	50,141	0	3,500.58
HURD, STACEY E	R05-061-015	46,828	61,988	0	1,235.06
HUREN, LAURA M	R07-081-006	222,880	501,493	0	8,221.63
HURFORD, HENRY JOHN III	R04-020	65,780	0	0	746.60
HURST, GRAHAM A S, HURST, NANCY L	R04-102	226,000	267,975	0	5,606.62
HURST, PETER L	R04-036-G	55,292	178,882	18,000	2,453.57
HURT FAMILY TRUST	U08-028-F	302,240	54,264	0	4,046.32
HURT, ROGER D, HURT, DOROTHY A	R05-067-011	78,524	196,054	22,320	2,863.13
HURWITZ, RICHARD A & JAMIE-LYNN T TSUZUKI, EDWARD M & LYNN A 50%	U03-001	357,280	168,900	0	5,972.14
HUSS, KEITH, FITCH, STEPHANIE	R07-015-009	28,560	0	0	324.16
HUSS, KEITH, FITCH, STEPHANIE	R07-077-004A	28,000	0	0	317.80
HUSSEY OPCOTTAGE LLC	U03-011	512,000	110,627	0	7,066.82
HUSSEY, DENNIS B	U10-014	12,480	0	0	141.65
HUSSEY, JAIME, MAGUIRE, ADAM	R06-017-A01	44,140	151,374	0	2,219.08
HUTCHINSON, IRENE E	R05-012-D	40,433	105,983	18,000	1,457.52
HUTTON CHRISTINA B 1991 TRUST	R01-074-005	377,520	316,615	0	7,878.43

Name	Map/Lot	Land	Bldg.	Exmt.	Tax
HYSON RENTALS LLC	R07-020-B	40,248	72,860	0	1,283.78
HYSON, GLENN A, HYSON, SARAH L	R04-002-005	52,868	176,457	0	2,602.84
HYSON, GLENN A, HYSON, SARAH L	R04-002-006	28,196	0	0	320.02
HYSON, RICHARD D, HYSON, TRACEY HODGDON	R07-057-A	44,000	112,344	18,000	1,570.20
HYSON, STEVEN D	U19-004	65,300	79,234	18,000	1,436.16
HYSON, TODD R	R07-020	486,400	167,112	0	7,417.36
HYSON, TONY D, HYSON, JENNIFER G	R06-019-C	44,000	168,244	18,000	2,204.67
IMBODEN FAMILY TRUST	U05-015	279,000	107,604	0	4,387.96
INDEPENDENCE ISLAND CO	R09-015	1,232,400	362,119	0	18,097.79
INLAND FRESH SEAFOOD CORP AMER	R04-103-C	473,968	179,687	0	7,418.98
INMAN, KATHERINE A, INMAN, BRIANJAMES P	R01-034	82,344	275,428	0	4,060.71
IOCCO, VINCENT P	R08-036-W	76,900	139,272	0	2,453.55
IRON ONE PAINTING INC	R07-017-A	90,700	209,713	0	3,409.69
ISLAND COMMON SUBDIVISION ASSN	R01-082	13,769	11,084	0	282.08
ISLE OF SPRINGS ASSN	R04-051	525,000	28,948	0	6,287.31
ISLE OF SPRINGS ASSN	R04-054	11,600	0	0	131.66
IVENS, SEAN EDMUND	R07-082-002	49,600	45,911	0	1,084.05
IVENS, WILLIAM, IVENS, CHERYL A	R07-080-001	48,508	144,707	18,000	1,988.69
JACKIMOVICZ, ALEXANDER J JR,					
JACKIMOVICZ, MICHELLE F F	R04-002-002	53,288	168,288	18,000	2,310.59
JACKIMOVICZ, RUTH D	R04-035-G	97,900	135,249	22,320	2,392.91
JACKSON, DIANNE G	U16-045-002	168,992	173,686	18,000	3,685.10
JAGGER LLC	R06-003-001	126,480	436,145	0	6,385.79
JAGIELA, STEVEN W, JAGIELA, KARIN A	R04-057	265,600	42,004	0	3,491.31
JAMES, JUNE B, MARTIN, LESTER	R01-033	47,149	34,797	18,000	725.79
JAMES, MICHAEL H, JAMES, SUE ELLEN B	R06-048-003	57,600	136,580	18,000	1,999.64
JANGAARD, ARLENE R	R06-038-009	70,427	185,299	0	2,902.49
JANIK, THERESA, JANIK, ROBERT	R07-063-002	29,372	0	0	333.37
JEAN, SISSY E M, JEAN, MATTHEW P	R01-004	0	0	0	0.00
JEAN, SISSY E M, JEAN, MATTHEW P	R01-009	142,566	192,995	0	3,808.62
JELLISON, JAMES, JELLISON, KAREN	R01-095-A	78,060	148,907	18,000	2,371.78
JENKINS, PAMELA LYNN, COUSENS, PATTI-JEAN	R04-002-017	44,812	199,425	18,000	2,567.79
JEPPESSEN, RUSSELL	U07-004	864,750	1,011,345	0	21,293.68
JEPSEN, MADDS, JEPSEN, SARI ELANA	R04-071-001	212,600	0	0	2,413.01
JEWETT, CHRISTIAN R	R07-056-B01	44,308	30,625	18,000	646.19
JEWETT, WAYNE C, JEWETT, SHERRI I	R06-022	45,512	173,412	18,000	2,280.49
JIMENEZ ANN MARIE & THURIN TERI &					
RINELLE JOANNE	R04-184-A	92,034	72,982	0	1,872.93
JOANNE PLATT 2014 TRUST	U09-020-F	515,600	630,692	18,000	12,806.11
JOANNIDES, DEREK J, LEEMAN, HANNAH A	R08-052	94,793	274,766	18,000	3,990.19
JOHN, JOY M, JOHN, WALTER W JR	R06-050-D	140,531	164,313	0	3,459.98
JOHNSON SARAH S FAMILY TRUST	U01-053	351,000	221,058	18,000	6,288.56
JOHNSON, ALLEN S	U01-152	101,597	51,992	0	1,743.24
JOHNSON, ELWOOD F, JOHNSON, DIANE L	R06-052-001	46,156	85,273	22,320	1,238.39
JOHNSON, HANNAH M, MCHUGH, ROBERT	R07-105-005	43,765	122,281	0	1,884.62
JOHNSON, JESSICA ROBERTS	R01-099-C	46,408	116,344	0	1,847.24
JOHNSON, LARRY W, JOHNSON, SUSAN A	R01-088-G	48,000	73,341	18,000	1,172.92
JOHNSON, MARK E, JOHNSON, KATHLEEN J	R03-016-B	99,800	108,429	18,000	2,159.10
JOHNSON, NATHAN, HULL, KRISTEN	R06-047	37,240	0	0	422.67
JOHNSON, NATHAN, HULL, KRISTEN	R06-047-B	64,712	173,657	0	2,705.49
JOHNSON, OLAF W, JOHNSON, JUDITH G	R07-020-C	43,216	79,562	18,000	1,189.23
JOHNSON, PETER B, JOHNSON, HILDY C WEIMONT	R04-119-U	39,520	0	0	448.55
JOHNSON, PETER B, JOHNSON, HILDY C WEIMONT	R04-119-V	55,520	163,242	18,000	2,278.65
JOHNSON, TURNER C	R02-016-C	179,520	269,017	0	5,090.89
JOHNSON, WENDY M, JOHNSON, PAUL B	R01-010	144,000	185,957	18,000	3,540.71
JOHNSON, WILLIAM	R07-020-A	40,427	74,256	18,000	1,097.35
JOHNSTON FAMILY TRUST	U01-034	300,000	78,474	0	4,295.68
JOHNSTON FAMILY TRUST	U01-034-T	0	2,124	0	24.11
JOHNSTON, PHILLIP M, JOHNSTON, JANE C	R07-076-B	383,720	241,775	0	7,099.37
JOINT VENTURE HOLDINGS LLC	R06-003-003	114,156	352,290	0	5,294.16
JONES RANCE LIVING TRUST,					
JONES JAQIE H LIVING TRUST	U04-001	399,400	159,195	0	6,340.05

Name	Map/Lot	Land	Bldg.	Exmt.	Tax
JONES, CARROLL J	R09-002-010	70,752	127,046	0	2,245.01
JONES, ELIZA C	R01-058-004	54,304	135,225	0	2,151.15
JONES, GREGORY A, JONES, JULIE	U17-035-E	717,200	230,036	0	10,751.13
JONES, JAMES E JR, JONES, RACHEL J	U14-038	124,372	160,839	18,000	3,032.84
JONES, KATHLEEN M	R02-015-C	321,400	178,861	18,000	5,473.66
JONES, LYLE JASON, MCKIM, TOD LEE	R08-007-O	90,942	182,392	0	3,102.34
JONES, MARK A	U19-016	63,000	14,774	0	882.73
JONES, MARK A, JONES, DEBORAH S	U19-015-B	71,889	173,117	18,000	2,576.52
JONES, OLIVE M, HARRIMAN, MATTHEW J	U16-009	103,040	175,169	0	3,157.67
JONES, WILLIAM E, JONES, ELIZABETH L	R04-044-004	858,720	0	0	9,746.47
JONES-GOLOB, KATHLEEN A	U08-028-A	383,200	163,453	0	6,204.51
JONETH, ROBERT A, JONETH, CANDICE IRENE	U16-037	203,680	207,101	0	4,662.36
JOOST, ERIC H, JOOST, KELLE K	R08-041-C	415,080	624,747	0	11,802.04
JORDAN, ALDEN	R06-002-003	64,380	0	0	730.71
JORDAN, ALDEN, MALIZIA ROBERT J PER REP	R06-002-004	31,836	0	0	361.34
JORDAN, ALDEN, MALIZIA ROBERT J PER REP	R06-002-001	77,770	81,363	0	1,806.16
JORDAN, CARL F, JORDAN, DONNA C	R07-105-024	45,960	301,419	18,000	3,738.45
JORDAN, DAVID C	R06-031-B	38,000	32,287	0	797.76
JORDAN, PETER W, JORDAN, RUTH S	R08-002	76,185	173,455	0	2,833.41
JORDAN, ROBERT P, JORDAN, ROBIN H	R01-109	144,000	173,352	22,320	3,348.61
JORDAN, ROBERT P, JORDAN, ROBIN H	R01-110	28,624	0	0	324.88
JOY, DAVID	R07-082-012	46,800	100,862	18,000	1,471.66
JRC LP	R01-060	123,952	0	0	1,406.86
JRC TRUST	R01-059	242,807	167,686	22,320	4,405.76
JULIE B BLUE FIN LLC	R06-095-002B	231,200	307,349	0	6,112.53
JURGENSEN, CRAIG L, TURCOTTE, JUDITH A	R02-005	113,500	165,069	0	3,161.76
JURGENSEN, CRAIG L, TURCOTTE, JUDITH A	R02-042-008	58,000	0	0	658.30
K & K MAINE REAL ESTATE LLC	R08-042-G	261,720	85,748	0	3,943.76
K.J. & N.S.M REALTY TRUST	R06-093-009	80,262	0	0	910.97
KALBAC BETH F REVOCABLE LIV TRUST	R09-010-005A	797,600	541,488	0	15,198.65
KALER MARY C REVOCABLE LIVING TRUST	R06-051-C	33,236	0	0	377.23
KALER MARY C REVOCABLE LIVING TRUST	R06-051-B	44,000	153,100	22,320	1,983.75
KALER, BENJAMIN J, KALER, STEPHANIE N	U10-019	97,863	177,660	0	3,127.19
KALER, SAMUEL R	R07-084-005	50,240	43,645	0	1,065.59
KALER, STEPHANIE N	U03-002	464,400	118,162	0	6,612.08
KAMEN, MARK, KAMEN, PAMELA E	R08-042-O06	79,800	171,189	0	2,848.73
KAMENSTEIN, JACALYN	U08-026	102,500	800	0	1,172.46
KAMENSTEIN, JACALYN	R09-007	496,000	436,783	0	10,587.09
KAMENSTEIN, JACALYN	U08-027	537,500	0	0	6,100.63
KANE, BRENDAN W, RICHARDSON, MICHELLE M	R05-002-D	50,496	148,949	0	2,263.70
KAPLAN, DAVID, KAPLAN, DONNA	U03-026-A	352,250	156,459	0	5,773.85
KAPLAN, FRED	R08-029-001	144,000	194,448	18,000	3,637.08
KAPPLER, EMELYN L & BOKRUS STERN & KENBEEK, DOUGLAS G	R01-071-T	67,049	0	0	761.01
KAPPLER, HARRY C, KAPPLER, EMELYN L	R01-071-J	119,398	0	0	1,355.17
KAPPLER, HARRY C, KAPPLER, EMELYN L	R01-071-D	135,757	161,208	0	3,370.55
KARLOK, KATHRYN L	U03-003	251,600	62,126	0	3,560.79
KARLOK, KATHRYN L	U03-004	80,000	0	0	908.00
KASSELMAN, CONRAD	U10-025-004	67,527	130,146	0	2,243.59
KASTRITSIS, DIMITRI J, PHILLIPS, AMANDA H	R01-079-002	291,330	0	0	3,306.60
KATSAROS DENISE S 2021 GIFT TRUST	R01-081	392,464	0	0	4,454.47
KAUFMAN, CRAIG T REV TRUST,					
KAUFMAN, MARION M REV TRUST	R04-035-A	494,000	545,103	0	11,793.82
KAUFMAN, DANIEL CHARLES	R07-032-008	30,184	0	0	342.59
KAYSER, PAUL,					
CODDINGTON-KAYSER, SHELLY M	U02-006-A	155,136	0	0	1,760.79
KAYSER, PAUL A,					
CODDINGTON-KAYSER, SHELLY M	U02-008	872,500	485,798	0	15,416.68
KEATING, CRAIG, KEATING, LAURA LEE	U09-001-JB	99,694	165,452	0	3,009.41
KEEGAN, KEVIN M	U19-011	56,502	38,138	0	1,074.16
KEEPERS COVE LLC	R01-012	80,116	103,014	0	2,078.53
KELLER, DONALD A	R07-105-021	28,112	0	0	319.07

Name	Map/Lot	Land	Bldg.	Exmt.	Tax
KELLEY FAMILY TRUST	R06-103-007	149,120	224,394	0	4,239.38
KELLEY, ANN E	R02-042-002	249,556	227,574	18,000	5,211.13
KELLEY, ANN E	R02-042	0	0	0	0.00
KELLEY, KERRI L	R07-039-E	38,702	82,322	18,000	1,169.32
KELLEY, STEVEN A, KELLEY, DAWN H	U05-014	300,000	151,353	0	5,122.86
KELLOGG, RICHARD G, KELLOGG, MARY O'KEEFE	R08-014-A	160,448	280,941	18,000	4,805.47
KELLY, PETER J III, KELLY, JEANETTE K	R07-063-008	32,138	17,766	0	566.41
KELLY, PETER J III, KELLY, JEANETTE K	R07-063-009	42,197	151,175	18,000	1,990.47
KEMP, PHILIP, REES, MELODY	R04-038	57,342	222,241	0	3,173.27
KENBEEK, DOUGLAS G, KENBEEK, MARIBETH D	R01-071-Q	116,869	156,124	0	3,098.47
KENBEEK, DOUGLAS G, KENBEEK, MARIBETH D	R01-071-002	97,040	9,525	0	1,209.51
KENESKI, ELIZABETH	R08-029-B02	105,544	265,737	0	4,214.04
KENNEDY, MICHAEL J, KENNEDY, KATHLEEN K	U10-012	681,000	645,176	0	15,052.10
KENNY, ANDREW J, EASTMAN, VICTORIA A	R06-063-I	44,000	102,365	0	1,661.24
KENT BAILEY MAINE TRUST 50% REILLY JOHN KEVIN REV LIV TRUST 50%	R04-028	333,600	126,780	0	5,225.31
KENT, WILLIAM H	R08-041-A	407,520	339,296	18,000	8,272.06
KERN W RICHARD REVOCABLE TRUST	U01-027-B	0	0	0	0.00
KERN W RICHARD TRUST	U01-027-A	0	0	0	0.00
KERN, DAVID S, KERN, JOHN S	U01-027	555,220	157,141	0	8,085.30
KERN, SUSAN, ROIG, ELIZABETH	U03-030	393,400	80,417	0	5,377.82
KERR, DIANA S	U14-020	80,553	165,188	18,000	2,584.86
KERR, ROBERT D	R01-066-H	275,400	419,486	18,000	7,682.66
KERR, ROBERT D	R01-066-G	218,600	0	0	2,481.11
KERR, THOMAS A, KERR, SARA D	R09-010-002A	186,460	433,946	0	7,041.61
KERZNER, STUART, KERZNER, JOANNE	U15-041	173,680	111,935	0	3,241.73
KEYSTONE COTTAGE MAINE LLC	U15-015	306,720	95,237	0	4,562.21
KIDD, MARK N, KIDD, AMBER JILL	R04-035-C	485,200	90,492	0	6,534.10
KIDD, ROBERT M, KIDD, DAWN E	R04-049	678,100	229,215	18,000	10,093.73
KIDD, ROBERT M, KIDD, DAWN E	R04-045-B	81,600	0	0	926.16
KILEY, KEVIN J	U15-044	323,500	89,933	0	4,692.46
KIMBALL POND REALTY TRUST	R01-125-A	77,896	0	0	884.12
KIMBERLY W PICKUL 2022 TRUST	R04-120-007	75,400	0	0	855.79
KING, BECKY A	R04-128-A	136,832	34,154	18,000	1,736.39
KING, BRUCE P, KING, PAMELA P	U13-007	1,174,000	382,360	18,000	17,460.39
KING, CORY WRIGHT	R08-034	44,000	126,513	18,000	1,731.02
KING, CRYSTAL J, KING, MICHAEL J	R07-032-013	47,976	217,147	0	3,009.15
KING, JOHN M	U01-142	562,000	44,852	18,000	6,683.47
KING, JOLENE D, KING, RACHEL N	R05-015-B	48,508	71,389	0	1,360.83
KING, NELSON J	U06-016-A	61,713	103,819	22,320	1,625.46
KINGSBURY, DAVID H, KINGSBURY, CATHERINE E	U13-004	231,000	84,692	0	3,583.10
KINSEY, CLAUDIA M	R07-082-023	46,940	86,261	18,000	1,307.53
KIPP, CHRISTINE M	U01-009	539,380	294,682	22,320	9,213.27
KIPP, DERYL P, KIPP, MELANIE B	U07-007	852,750	353,577	0	13,691.81
KIPP, DIANE E	R08-041-B	380,976	313,404	0	7,881.21
KIPP, RICHARD D	U01-005-A	198,624	0	0	2,254.38
KIRBY, WILLIAM G, WYLIE, WILLIAM R	R06-099	48,396	114,108	0	1,844.42
KLEIN JENNIFER M RVCBL LIV TRUST	U04-019	276,000	98,885	0	4,254.94
KLEIN, ELIZABETH F, KLEIN, EARL W JR, PETER H & ELIZABETH F	U01-044	242,040	172,027	22,320	4,446.33
KLEIN, PETER, KLEIN, BARBARA D	U01-060	166,960	96,728	0	2,992.86
KLEIN, PETER, KLEIN, BARBARA D	U01-145-L	197,680	33,102	18,000	2,415.08
KLEINE, SUSAN S, KLEINE, ROBERT E	R03-082	51,766	213,501	18,000	2,806.48
KLINCK MAINE PROPERTIES LLC	R05-010-004	193,200	244,336	0	4,966.03
KLINE, KENNETH E, KLINE, REBECCA C	R06-050-001	177,974	590,270	0	8,719.57
KNAPP FAMILY IRREVOCABLE TRUST	R03-085	110,658	216,733	0	3,715.89
KNAPP GLORIA E LIFE TENANT, KNAPP, MARTIN	U07-001	210,000	74,503	22,320	2,975.78
KNAPP, CALEB	R03-085-001	48,786	87,323	18,000	1,340.54
KNAPP, MARTIN E	U07-001-A	197,520	140,542	18,000	3,632.70
KNICKERBOCKER LAKE COTTAGES LLC	R04-019-A	184,608	279,036	0	5,262.36
KNICKERBOCKER LANDING ASSN	R04-120-F	28,262	8,940	0	422.24
KNIGHT, JAMES J JR	U09-021-M	174,720	0	0	1,983.07

Name	Map/Lot	Land	Bldg.	Exmt.	Tax
KNIGHT, JAMES J JR	U09-021-N	210,400	0	0	2,388.04
KNOX, JOHN C, KNOX, ELLEN Y	R02-013	233,800	190,927	0	4,820.65
KOENIG, JOHN R, KOENIG, PATRICIA A	R08-007-J	91,598	135,049	0	2,572.44
KOFMAN, ROBERT A	R05-067-004	140,237	171,496	0	3,538.17
KOLLS, ANDREW S, KOLLS, MARIE H	U12-013-A01	79,398	187,420	0	3,028.38
KORIS REV RE MGMT TRUST	R09-009-A	725,316	1,243,693	0	22,348.25
KOTIN, ANTHONY M, KOTIN, MARGARET P	R06-103-010	381,000	515,366	0	10,173.75
KOVEN FREIDLIN JANE MGMT TRUST	R07-100-010	297,780	355,191	0	7,411.22
KRALJIC, SHARI L, KRALJIC, JOHN L	R06-044	183,800	160,144	0	3,903.76
KRASON, ANTHONY E	R09-012B1-002B	100,000	82,417	0	2,070.43
KREBS, DIETER H, KREBS, ROSEMARY	R01-114-004	88,674	190,710	0	3,171.01
KREFT, AMANDA M, KREFT, MICHAEL A	R06-100-003	107,572	258,996	0	4,160.55
KRING WILLIAM N SR & KATHRYN E IRREV INCOME ONLY TRUST	R01-071-E	230,364	231,419	0	5,241.24
KRISTOFF, JUANITA A BREWER	R07-032-B01	44,000	67,927	22,320	1,017.04
KRUGER KIM TRUST DATED 12/1/06	U04-033	481,200	111,780	0	6,730.32
KRUGER TRUST	U04-027	367,800	100,058	0	5,310.19
KRUGER, KURT, KRUGER, KAREN	U04-007-D	105,200	0	0	1,194.02
KRUGER, KURT, KRUGER, KAREN	U04-024	398,600	456,225	0	9,702.26
KRUSCHWITZ, MARIE L, HORTON, RICHARD F & EDWARD C JR	U01-026	618,020	134,176	0	8,537.42
KURTENBACH, DANIEL J, PLUNKETT, ALEXANDRA E	R01-088-C	55,874	255,654	0	3,535.84
KUSH, PAMELA WHITNEY	R03-035-003	74,000	204,649	0	3,162.67
KWOK, WAN TSANG, KWOK, KIT MAN	R08-007-Y01	98,942	204,483	0	3,443.87
L & L PROPERTIES LLC	R06-003-007	107,382	236,442	0	3,902.40
L & L PROPERTIES LLC	R06-010-A05	96,394	0	0	1,094.07
LABRECQUE, ANTHONY J, LABRECQUE, SHIRLEY K	R06-017-C	45,680	212,051	0	2,925.25
LAGASSE, MADELEINE M, TETREAULT, JOSEPH A	R01-058-008	60,840	162,102	22,320	2,277.06
LAGUERRE, RENE E III, LAGUERRE, KRISTEN L	U05-013	387,400	539,454	0	10,519.79
LAHAINA IRREVOCABLE TRUST	R03-071-A	54,000	123,989	0	2,020.18
LAHAINA IRREVOCABLE TRUST	R03-072-A	82,128	0	0	932.15
LAMBERT DIANA S REV TRUST OF 2003	R08-042-C	324,000	332,012	0	7,445.74
LAMBERT, RONALD T, LAMBERT, BARBARA L	U09-022-B	159,120	97,663	0	2,914.49
LAMOUREUX, CATHERINE E P	U08-024-A	182,800	71,008	0	2,880.72
LANCASTER FAMILY LLC	U15-006	317,184	134,622	0	5,128.00
LANDEMARE, SUSAN R	R04-002-014	44,728	167,272	0	2,406.20
LANDERS, JOHN, LANDERS, VANIA	R07-108-B	138,000	101,462	0	2,717.89
LANDRY JOLENE ESTATE	U01-028	453,000	91,700	0	6,182.35
LANDRY JOLENE ESTATE	U01-028-A	0	0	0	0.00
LANDRY REVOCABLE TRUST	R01-071-C	230,380	89,758	0	3,633.57
LANDRY, BETTE S	R07-072-007	47,500	96,163	18,000	1,426.28
LANDRY, KATHERINE	R07-082-020	48,088	73,619	0	1,381.37
LANDRY, THOMAS H	R01-021-C	54,000	72,379	0	1,434.40
LANDURAND FAMILY LIVING TRUST	U01-013	419,000	129,705	0	6,227.80
LANE, DANIEL D & RITA C, LANE, DAVID R & JILL M REV TRUST	U15-020-A	229,720	75,548	0	3,464.79
LANG, MICHAEL J, LANG, JUDITH J	U10-025-001	66,042	180,194	0	2,794.78
LANGILLE, PATRICIA A	R07-100-026	104,315	118,445	0	2,528.33
LANIGAN, JOHN BOYD, LANIGAN, CAROLYN D	R07-105-014	44,308	239,147	0	3,217.21
LARABEE FAMILY TRUST	R06-093-007	83,304	0	0	945.50
LARKIN HEIDI LOUISE LIVING TRUST	R09-012B1-001D	100,000	88,893	0	2,143.94
LARKIN, HEIDI 50%, LARKIN, GEORGE B JR	R09-012B1-001C	100,000	82,417	22,320	1,817.10
LARKINSISU LLC	U01-147	181,280	52,181	0	2,649.78
LARSEN, PETER F LARSEN, HELEN	R03-003-034	68,732	205,219	18,000	2,905.04
LASSEN, DAVID J & JENNIFER C & NANCY C	R07-105-010	44,392	172,337	0	2,459.87
LATHBURY, VINCENT T III	U05-017-D	520,000	317,702	0	9,507.92
LATTER, JEAN H, LATTER, ROBERT D	U19-013	69,940	163,904	18,000	2,449.83
LATTER, MICKEY C, LATTER, MARY A	R03-022-B	49,320	135,994	18,000	1,899.01
LATTER, MICKEY C, LATTER, MARY A	R03-022-D	31,080	0	0	352.76
LATTER, TRACY	R03-022-A	46,800	135,568	18,000	1,865.58

Name	Map/Lot	Land	Bldg.	Exmt.	Tax
LAURANN TRUST	R01-069-B	104,690	0	0	1,188.23
LAURIAT, CYRUS C	R04-115-A	97,588	175,128	18,000	2,891.03
LAURIAT, GRETCHEN E & SARAH C GRAHAM, RACHEL M FINOCCHIARO, ELIZABETH M & ANTHONY E LIFE ESTATE	U18-019	132,614	191,785	0	3,681.93
LAURIE REVOCABLE TRUST	R06-060-003	44,280	190,040	22,320	2,406.20
LAUZAU, PAMELA J	U15-014	272,000	237,148	0	5,778.83
LAVITT, DAN L, LAVITT, CATHERINE H	R06-100-015	277,904	511,539	18,000	8,755.88
LAWLESS, KAREN H	R05-061-007	46,800	77,780	18,000	1,209.68
LAWLOR, CLAUDIA	U10-011	154,368	109,260	18,000	2,787.88
LAXON, TERENCE E, LAXON, JACLYNNE M	R07-113	148,736	148,010	0	3,368.07
LAZAROS, CHARLES J, LAZAROS, SHERI A	R01-122	75,508	116,288	0	2,176.88
LAZOS FAMILY TRUST	R09-010-003A	393,740	286,523	0	7,720.99
LEA JORDAN, KAREN	R04-002-018	45,764	196,194	18,000	2,541.92
LEARY, THOMAS J, LEARY, PETRINA F	R07-C100-007	117,632	205,029	0	3,662.20
LEAVITT MEADOW COVE REALTY TRUST	R07-076-D	82,524	0	0	936.65
LEAVITT, DENISE L	R08-042-004	79,800	182,680	0	2,979.15
LEAVITT, EARL F JR	R06-065	149,478	69,661	18,000	2,282.93
LEAVITT, STEVEN C, LEAVITT, SYLVIA J	R07-076-A	391,200	327,993	22,320	7,909.51
LECK, HEATHER NOELLE	R08-029-A02	243,400	279,254	0	5,932.12
LECKBAND, CRAIG, LECKBAND, ELLEN V	U03-009	420,000	159,272	0	6,574.74
LECKBAND, CRAIG, LECKBAND, ELLEN V	U03-010	80,000	0	0	908.00
LECONTE, TOBY A	R04-153-B	51,340	140,075	18,000	1,968.26
LEDGEMAZE REALTY TRUST	U02-007	850,964	0	0	9,658.44
LEDGEMAZE REALTY TRUST	R06-010-A01	85,254	0	0	967.63
LEDGES TRUST- TRUST NO 1	R01-132	1,073,800	575,533	0	18,719.93
LEE, JENNIFER	U09-001-I	106,290	404,758	22,320	5,547.06
LEE, JENNIFER	U08-010-O	76,954	0	0	873.43
LEE, MARK D, HEUTZ-LEE, SANDRA N	U08-016-C	140,000	68,190	0	2,362.96
LEEMAN, COLTER J, LEEMAN, SHANNON R	R06-069	44,952	121,797	0	1,892.60
LEEMAN, RACHEL BOURETTE, LEEMAN, CHRISTOPHER R	U16-044	94,000	187,817	18,000	2,994.32
LEGACY OF EDITH WILEY LLC	U08-004	304,480	173,611	0	5,426.33
LEIBERT, DAMON M F, MANN, MADELYN E	R05-037	99,876	100,282	18,000	2,067.49
LEIGHTON, LISA L, LEIGHTON, MICHAEL S	R01-074-006	251,584	477,853	18,000	8,074.81
LEIGHTON, LUCAS A	R07-056-B04	28,112	0	0	319.07
LEIGHTON, LUCAS A	R07-056-B03	28,168	0	0	319.71
LEIGHTON, MASON A	R07-045-C	30,507	38,232	0	780.19
LEIGHTON, MASON A	R07-032-B02	37,200	17,732	0	623.48
LEMAY, MICHAEL, RASMUSON, DOREEN	U17-035-G	737,350	1,127,445	0	21,165.42
LENHART, J THOMAS, LENHART, LYNN S	R08-036-D	280,600	213,149	0	5,604.05
LENHART, J THOMAS, LENHART LYNN S	R08-036-S	58,000	0	0	658.30
LEONARD JANET J-ET AL	U01-012	351,900	97,990	0	5,106.25
LEONARD, JOHN R, LEONARD, DONNA J	R06-030-001	106,888	187,988	18,000	3,142.54
LEONI, KIRK B, LEONI, JUDITH A	R04-025-A	86,112	0	0	977.37
LEONTINE, FORT LINTON LAPOINTE	R04-045-A	485,600	500,688	0	11,194.37
LEPORE, LISA	R06-003-010	83,616	0	0	949.04
LEPORE, LISA	R07-105-022	28,000	0	0	317.80
LERNER, BORIS	U09-020	436,000	302,226	0	8,378.87
LERNER, BRAD S, JEKONSKI-LERNER, MELISSA	U16-027	308,580	413,292	0	8,193.25
LESSNER, NICHOLAS A, LESSNER, JESSICA K	R03-047-001	56,508	186,736	0	2,760.82
LETTAU, ROBERT J, LETTAU, KATHLEEN J	R01-079-005	79,046	148,933	0	2,587.56
LEVISON, ELIZABETH, LEVISON, JANE D	R08-043-A	580,128	80,875	0	7,502.38
LEWIS CEMETERY	R01-CEM	32,300	0	32,300	0.00
LEWIS JODY EXCAVATION	R07-050-J	55,976	119,467	0	1,991.28
LEWIS ROBERT A HEIRS (LEWIS, MARY & SMITH, TRACY)	R05-006-A	36,354	16,020	0	594.44
LEWIS, ALAN D	U17-021	129,216	294,756	18,000	4,607.78
LEWIS, ALLEN L	R01-029	87,100	8,320	0	1,083.02
LEWIS, ALLEN L	R01-029-B	0	0	0	0.00
LEWIS, AMANDA L	R01-030-B	37,149	60,360	18,000	902.43
LEWIS, BENJAMIN H	R08-015-A	44,520	26,712	0	808.48

Name	Map/Lot	Land	Bldg.	Exmt.	Tax
LEWIS, BRETT O	R01-021-B	49,759	37,139	18,000	781.99
LEWIS, DANIEL CRAIG, LEWIS, DANIEL CRAIG	R03-049	233,260	236,350	18,000	5,125.77
LEWIS, DANIEL CRAIG, LEWIS, BONNIE D	R03-050-005	0	0	0	0.00
LEWIS, DANIEL S, DIXON, NANCY L	R01-036-F05	51,496	76,158	18,000	1,244.57
LEWIS, DAVID P	R02-032-B	116,332	257,855	0	4,247.02
LEWIS, DONALD C, LEWIS, SUSAN R	R06-017	34,696	27,289	18,000	499.23
LEWIS, DWIGHT A, LEWIS, DEBBIE	R06-063-G	28,280	106,067	18,000	1,320.54
LEWIS, EDGAR W	R07-039-B	41,771	58,078	22,320	879.95
LEWIS, FREDRIC I	R01-019	123,420	139,639	18,000	2,781.42
LEWIS, JAY ALLEN	R01-084-B	29,568	42,833	18,000	617.45
LEWIS, JEANIE M, MAIN, GARY N JR	R06-034	23,800	3,500	18,000	105.56
LEWIS, JEANIE M, MAIN, GARY N JR	R06-102	27,080	94,036	0	1,374.67
LEWIS, JEFFREY C, LEWIS, HEATHER S	R05-004	40,248	74,913	0	1,307.08
LEWIS, JEFFREY S	R04-079	312,640	113,712	18,000	4,634.80
LEWIS, JONATHAN P, MELLO, SUSAN M	R03-048-A	62,702	178,447	18,000	2,532.74
LEWIS, JOSEPH S, LEWIS, SUSAN R	R07-050-E	52,000	332,812	18,000	4,163.32
LEWIS, JUSTIN M	R07-037-D	45,400	94,462	0	1,587.43
LEWIS, MARK, LEWIS, CINDY A	R06-062-001	91,392	0	0	1,037.30
LEWIS, MARK A	R01-120-A	268,000	160,896	0	4,867.97
LEWIS, MARK T, LEWIS, CINDY A	R06-054	94,304	0	0	1,070.35
LEWIS, MARK T, LEWIS, CINDY A	R06-063-H	54,800	160,250	18,000	2,236.52
LEWIS, MARY A	R05-006-T	10,000	12,018	22,018	0.00
LEWIS, MICHAEL A, GREENLEAF, BRIDY ANN	U17-030	106,880	122,044	18,000	2,393.99
LEWIS, SHEILA F STOVER	R07-043-A	47,164	43,987	18,000	830.26
LEWIS, STANLEY E	R01-084	54,750	78,917	18,000	1,312.82
LEWIS, STANLEY W	U18-012	65,300	124,101	22,320	1,896.37
LEWIS, STEVEN C, LEWIS, HOLLY L	R07-050-F	46,408	100,285	18,000	1,460.67
LEWIS, STEVEN D	R07-082-015	46,828	59,366	0	1,205.30
LEWIS, TRACY A, SMITH, JEDD RUSSELL	R05-006	60,713	109,094	18,000	1,723.01
LEWIS, TRENT M, LEWIS, KEELEY S	R07-056-B02	44,224	89,425	0	1,516.92
LEWIS, TREVOR J, LEWIS, ALLEN L	R01-025	57,828	73,668	0	1,492.48
LEWIS, TREVOR J, LEWIS, CHRISTINE L	R02-009-001	254,559	0	0	2,889.24
LEWIS, TROY D, LEWIS, TRINA L	R07-030	74,800	275,764	18,000	3,774.60
LEWIS, TYLER L	U17-018	202,000	75,920	0	3,154.39
L'HEUREUX, NORMAND J, L'HEUREUX, TRACY L	R07-082-005	48,872	53,974	0	1,167.30
LIBBY JOAN S REVOCABLE TRUST	U03-021	218,000	204,590	18,000	4,592.10
LIBERTI, CATHERINE M, LIBERTI, CHRISTOPHER A	R05-061-009	48,732	132,739	18,000	1,855.40
LICHATZ, JOHN JR, LICHATZ, STEPHANIE F	R03-035-002	65,486	171,668	22,320	2,438.37
LILJEGREN, JAMES A, LILJEGREN, THERESA	R01-023	55,596	141,958	0	2,242.24
LILJEGREN, THERESA	R01-119-A	78,144	0	0	886.93
LIND FAMILY REVOCABLE TRUST	R01-113	57,180	82,062	0	1,580.40
LINDBERG, ROBERT, LINDBERG, NANCY	R04-123-A	141,850	70,040	18,000	2,200.65
LINDEMANN, KENNETH A, LINDEMANN, JO ANN	U04-017	304,480	128,283	0	4,911.86
LINDEMANN, KENNETH A	U04-032	528,000	233,282	0	8,640.55
LINDLEY, MATTHEW O, LINDLEY, KATHERINE V	U01-087	199,000	88,927	0	3,267.97
LINDSAY MELODY ROSE TRUST	U14-042	17,560	146,600	0	1,863.22
LINEKIN CEMETERY	R08-045-I	26,854	0	26,854	0.00
LINEKIN ROAD CAPITAL LLC	R04-112	166,600	182,942	0	3,967.30
LINTON GEORGE T II LIVING TRUST DTD 4-17-17					
LINTON BARBARA L LIVING TRUST DTD 4-17-17	U01-145-H	153,120	60,562	0	2,425.29
LITEPLO MARIA P REV TRUST	R04-041-B	514,200	354,295	0	9,857.42
LITTERIO, PATRICK J	U17-017-A	114,765	187,114	0	3,426.33
LITTLE COVE LODGE PARTNERSHIP,					
EATON, SHIRLEY P	R08-036-A	269,400	194,830	0	5,269.01
LITTLE COVE LODGE PARTNERSHIP,					
EATON, SHIRLEY P	R08-036-B	0	0	0	0.00
LITTLE RIVER BOAT CLUB & MARINA LLC	U06-021-A	0	0	0	0.00
LITTLE RIVER BOAT CLUB & MARINA LLC	U06-019	446,000	636,082	0	12,281.63
LITTLE RIVER BOAT CLUB & MARINA LLC	R09-001	63,220	5,345	0	778.21
LITTLE SEHOME LLC	U01-056	361,000	88,429	0	5,101.02
LITTLE, DARLENE	R06-010-T02	0	26,107	18,000	92.01
LITTLE, PAULA A	R07-072-005	46,464	101,119	0	1,675.07

Name	Map/Lot	Land	Bldg.	Exmt.	Tax
LITTLEFIELD, CLIFTON L	R07-082-007	46,800	84,273	0	1,487.68
LIVINGSTON, WILLIAM M	R07-050-C	53,884	136,940	0	2,165.85
LLOYD BARBARA A REVOCABLE TRUST	R06-038-004	153,619	230,851	0	4,363.73
LLOYD, ROBERTA A	R05-010-005	191,380	231,321	0	4,797.66
LLOYD, SUSAN E, FRIELDS, THOMAS L	U17-035-J	216,000	207,728	0	4,809.31
LM REALTY TRUST	R07-089-A	44,392	126,900	0	1,944.16
LOBSTERMANS WAY LLC	U14-006	186,700	55,887	0	2,753.36
LOBSTERMANS WAY LLC	U14-005	240,760	188,604	0	4,873.28
LOCANTORE, DEBORAH A	R07-077-004	44,000	148,490	18,000	1,980.46
LOCKE REVOCABLE TRUST UDT 2-20-2017	R05-067-014	65,134	0	0	739.27
LOCKWOOD, DOUGLAS B	R08-007-T	89,195	224,492	18,000	3,356.05
LOCKWOOD, THORNTON C, LOCKWOOD, LENORA M	U07-006	869,000	442,357	0	14,883.90
LOGAN, ALEXANDER T	R04-032	391,680	525,918	0	10,414.74
LOGAN, JAIMIE A KLEINSTIVER	R09-012B1-002F	100,000	88,893	0	2,143.94
LOGAN, JOHN DAVID, LOGAN, DONNA M	U01-078	270,000	42,716	0	3,549.33
LOGAN, STEVEN G, LOGAN, KIMBERLY R	R01-078	422,800	215,701	0	7,246.99
LONG, DOUGLAS, LONG, MARGARET K	R08-044	114,000	203,043	0	3,598.44
LONG, JOHN F, LONG, SHIRLEY	R06-022-A	40,800	51,662	0	1,049.44
LONG, PARKER D	R06-048-C	46,800	108,590	0	1,763.68
LONGFELLOW, EDDIE	R06-051-T	44,000	39,435	0	946.99
LOONIE BRIAN T TRUSTEE	U11-005	154,944	173,879	0	3,732.14
LOONIE, JAMEY A	U12-006	76,030	102,804	0	2,029.77
LORD FRANCES A REVOCABLE TRUST	U14-043	66,944	0	0	759.81
LORD ROBERT A REVOCABLE TRUST	U14-038-A	0	0	0	0.00
LORD, GERALD W, LORD, BRENDA L	R06-019-B	44,000	144,335	18,000	1,933.30
LORD, RICHARD D LORD, ELIZABETH M	R07-100-019	147,840	315,335	22,320	5,003.70
LORD, SUSAN RIPLEY	U06-012-B	431,040	211,670	18,000	7,090.46
LORD, SUSAN RIPLEY	U06-012-D	119,757	0	0	1,359.24
LORING, NELSON	R08-036-P	55,709	0	0	632.30
LOROM, TONI J	R01-043-A	47,874	109,624	18,000	1,583.30
LORRAIN DONNA LIVING TRUST 12-6-19	U17-025	150,000	131,342	18,000	2,988.93
LORRAIN, CHERYL A, LORRAIN, MARK O	R05-068	51,000	82,952	18,000	1,316.06
LORRAIN, STEVEN E SR, LORRAIN, JENNIFER L	R06-003-012A	102,936	273,605	0	4,273.74
LORRAIN, WILLIAM E	U05-020-A	78,468	125,146	0	2,311.02
LOUISE ROMAN LLC	U13-017-A	626,500	105,511	0	8,308.32
LOUISE ROMAN LLC	U12-007-G	364,800	317,523	0	7,744.37
LOWE, SANDRA L, CONDON, NANCY	R07-011-001	44,084	55,707	18,000	928.33
LOWERY, ANDREA D	R01-030-C	53,149	126,557	18,000	1,835.36
LOWERY, DANIEL R, LOWERY, ASHLEEANN R	R01-036-F03	54,152	68,251	18,000	1,184.97
LOZIER, MARILYN B	R03-013	55,102	98,397	0	1,742.21
LUCAS, FRANCES L	U14-022	75,748	91,820	18,000	1,697.60
LUDWIG, LAURA R	R04-019-C	56,052	107,578	0	1,857.20
LUKAS, WAYNE J, LUKAS, BARBARA T	U02-034	664,640	67,982	0	8,315.26
LUKE, A FRANKLIN & NORA R	U07-013	153,728	116,528	0	3,067.41
LUKE, FRANKLIN A (74%), LUKE, NORA (26%)	U07-017-A	783,500	440,552	0	13,892.99
LUKE, FREDERICA M	U07-010	63,820	52,890	0	1,324.66
LUKE, NORA R	U14-031	91,862	166,501	18,000	2,728.12
LUKE, NORA R	R08-030-D	42,104	0	0	477.88
LUKEN, DAVID W, LUKEN, JOYCE A	R09-002-004	91,816	136,285	0	2,588.95
LUND FAMILY LIVING TRUST	R08-016-B	75,311	271,686	0	3,938.42
LUONGO, ELIZABETH ET AL, FORD, JOHN M & CATHLEEN T	U01-085	228,800	56,245	0	3,235.26
LUSTGARTEN QUALIFIED PERS RESIDENCE TRUST	U12-007-A	521,064	824,188	0	15,268.61
LYNCH, LINCOLN D III, LYNCH, SUSAN M	R01-079-009	57,724	227,021	0	3,231.86
LYNCH, PETER T	R03-024	329,744	980,567	0	14,872.03
LYNCH, SCOTT A	R01-010-A	204,000	154,524	0	4,069.25
LYONS, ROBERT J JR, LYONS, KAREN J	R04-066-002B	699,000	703,050	0	15,913.27
MABEN, JERROLD B	R01-045-D	98,914	189,492	18,000	3,069.11
MACDONALD FAMILY COTTAGE TRUST 2009	U08-001-A	258,000	65,446	0	3,671.11
MACDONALD, IAN, MACDONALD, JOANNE	R06-103-004	101,020	143,039	0	2,770.07

Name	Map/Lot	Land	Bldg.	Exmt.	Tax
MACDONALD, W BRUCE, IRELAND, GEORGIA B	R03-050-A	55,482	133,023	18,000	1,935.23
MACFARLAND, BRIAN	R06-037-F	68,200	48,380	18,000	1,118.88
MACFARLAND, MICHAEL	R06-037-D	49,880	133,336	18,000	1,875.20
MACI'S HAIR & NAIL BOUTIQUE LLC	U19-018	63,676	122,294	0	2,110.76
MACK FAMILY TRUST DTD 6-5-19	R07-081-009	95,326	447,217	0	6,157.86
MACK, CAROLE C	U10-025-008	63,626	0	0	722.16
MACK, CAROLE C	U10-025-007	72,118	153,935	0	2,565.70
MACKUSICK, MEREDITH H IV	R07-087	35,880	37,838	0	836.70
MACKUSICK, MICHAEL	R07-086-003	56,712	232,244	0	3,279.65
MACLAREN, RONALD D	U06-012	328,000	104,422	0	4,907.99
MACLEOD, JAMES C, MACLEOD, CAROLYN I	R04-145	169,600	91,886	0	2,967.87
MACLEOD, JAMES C MACLEOD, CAROLYN I	R04-146	5,396	0	0	61.24
MACMAHAN, TERRI L	U19-010	52,540	88,380	0	1,599.44
MACMILLAN, JENNIFER	R04-119-S	198,520	68,450	0	3,030.11
MACMILLAN, ROBERT N, MAURER, CHRISTINA	U16-022	64,360	131,373	22,320	1,968.24
MACY, WILLIAM L, MACY, PATRICIA B	U09-022-C	189,200	85,323	0	3,115.84
MADER, GLORIA	R07-082-019	46,828	228,103	22,320	2,867.13
MAES, JAMES, MAES, SHELLEY P	U15-032	55,400	10,714	0	750.39
MAES, JAMES, MAES, SHELLEY P	U15-038	191,760	177,726	0	4,193.67
MAES, RAYMOND, MAES, JEANETTE	R05-032-A	90,800	4,864	0	1,085.79
MAGISTRELLI, CONSTANCE F	R03-002	45,148	109,664	0	1,757.12
MAHER, JOHN C, MAHER, MICHELLE M	R07-032-004	47,444	279,244	18,000	3,503.61
MAIN ELEANOR ESTATE	R02-024-A	91,440	117,533	0	2,371.84
MAIN ELEANOR ESTATE	R02-024-B	56,848	0	0	645.22
MAIN, NEAL R, MAIN, DEBBIE	R06-020	42,432	107,884	18,000	1,501.79
MAIN, NEAL R, MAIN, DEBBIE	R06-048-H	28,140	0	0	319.39
MAIN, PHILIP J JR, GROVER, SARA E	R01-036-F02	49,794	56,080	0	1,201.67
MAINE DUFFY BOYS LLC	U08-010-B	356,000	88,127	0	5,040.84
MAINE STATE OF-MDOT	R07-117-A	3,528	0	3,528	0.00
MAINE STATE OF-MDOT	R07-122	889,600	0	889,600	0.00
MAINE STATE OF-MDOT	R11-003	669,600	0	669,600	0.00
MAINE STATE OF-MDOT	R01-ST	0	2,478	2,478	0.00
MAINE TRUST UNDER ART VD OF NANCY G FAX REVOCABLE TRUST DTD 6-1-18	U15-026	408,320	245,220	0	7,417.68
MAINELAND LLC	R04-019-B	296,404	412,041	0	8,040.85
MAINSTAY LLC	U10-009-SP	80,000	29,859	0	1,246.90
MAKRIDES, ELIZABETH J	R01-037	710,800	303,727	0	11,514.88
MALE, CAROL G	R04-126	121,907	0	0	1,383.64
MALE, CAROL G	R04-127	140,416	44,812	0	2,102.34
MALIZIA ROBERT J PER REP	R06-002-002	45,820	180,218	0	2,565.53
MALONEY BARBARA M TRUST AGRMT DTD 2-24-1989	U01-154	140,432	56,927	0	2,240.02
MALONEY, RICHARD J, MALONEY, BARBARA M	U01-006	292,000	824,790	0	12,675.57
MANCUSO, FRANK M, MANCUSO, PAMELA F	R07-071-B02	55,620	99,691	18,000	1,558.48
MANCUSO, FRANK M, MANCUSO, PAMELA F	R07-071-B01	39,620	0	0	449.69
MANNING, HOLLY, GLASSER, CHAD	R03-050-004	245,000	128,249	0	4,236.38
MANOCCHIO, MELISSA A	R03-065	67,360	86,655	18,000	1,543.77
MANOCCHIO, RAYMOND, MANOCCHIO, CANDACE	R01-045-C	381,200	61,827	0	5,028.36
MANSFIELD, JAIME L	R01-115	228,000	105,438	18,000	3,580.22
MANSFIELD, RICHARD B	R05-039	232,000	162,603	0	4,478.74
MANSFIELD, WILLIAM F	R07-053	29,880	9,132	0	442.79
MANSFIELD, WILLIAM F, PLUMMER, LEAH L	R07-041-B	52,400	202,623	0	2,894.51
MANSON, DAVID L, SPRAGUE, JENNIFER L	R05-061-003	44,168	50,596	18,000	871.27
MANSUE, AMY	R03-033-E	80,728	176,289	0	2,917.14
MANter WALTER & CONSTANCE TRUST	R08-038-A	0	0	0	0.00
MANter WALTER & CONSTANCE TRUST	R08-039-B	0	0	0	0.00
MANter WALTER & CONSTANCE TRUST	R08-039-C	348,600	427,240	18,000	8,601.48
MARA, CHRISTOPHER	R06-010-T	0	16,220	0	184.10
MARASCIULLO JOSEPH LIVING TRUST	U09-011	432,400	195,736	0	7,129.34
MARDEN FAMILY TRUST	U01-092	659,080	144,894	0	9,125.10
MARDEN, ERIC A, MARDEN, JENNIFER M	R07-089	60,400	283,214	18,000	3,695.72

Name	Map/Lot	Land	Bldg.	Exmt.	Tax
MARDEN, ERIC A	R06-003-011	77,782	0	0	882.83
MARENCIK, EDWARD J, KOBE-MARENCIK, ELIZABETH M	R05-067-008	84,904	160,237	0	2,782.35
MARGONELLI, SUSAN A	R06-028-B	46,520	128,039	18,000	1,776.94
MARKEE, KENNETH A, MARKEE, JUDITH PAGE	R04-010	56,422	128,294	18,000	1,892.23
MARKOWITZ, LISA M	R01-127	63,058	17,388	0	913.06
MAROTTO, ANTHONY M, MAROTTO, JANICE M	R08-045-A01	490,539	2,000	0	5,590.32
MARR, DENISE D GILES	R06-094	45,120	107,379	18,000	1,526.56
MARR, DENISE D GILES	R06-105	5,239	0	0	59.46
MARR, WILLIAM H, LEEN, SARAH E	R08-029-B01	123,252	407,133	0	6,019.87
MARSH, JOHN H, MARSH, DEBORAH A	R05-061-008	47,248	172,947	0	2,499.21
MARSHALL, BETH, MARSHALL, MICHAEL P	R07-015-007	44,000	148,778	0	2,188.03
MARSTON, GEOFFREY K, MARSTON, LORRAINE A J	R06-067-B	39,456	75,471	0	1,304.42
MARSTON, ROBERT	R07-017-004	31,976	0	0	362.93
MARTIN, ALBE F, MARTIN, NANCY A NOVELLI	R06-023-A	39,400	26,614	0	749.26
MARTIN, ANNE, WRIGHT, ANITA M	R07-105-025	44,056	184,688	18,000	2,391.94
MARTIN, JAN, MARTIN, ANNE	R05-061-014	46,856	129,793	0	2,004.97
MARTIN, STANLEY A, MARTIN, KELLIE L	U02-030	220,000	91,643	0	3,537.15
MARTINEZ, JOAQUIN MARTINEZ	R02-042-009	76,900	149,479	0	2,569.40
MARTUS-HARRIS, KATHRYN HARRIS, LEONARD H	U06-009	498,800	219,337	0	8,150.85
MARTUS-HARRIS, KATHRYN, HARRIS, LEONARD H	U06-010	0	0	0	0.00
MASSE, MICHELLE A	R01-055-A	13,340	0	0	151.41
MASSETT FAMILY TRUST	R08-007-H	91,598	129,426	0	2,508.62
MASTER MARINERS TRUST	U05-007	116,262	125,483	0	2,743.81
MASTER MARINERS TRUST	R06-003-002A	93,563	124,184	0	2,471.43
MATARI, SORAIA, MATARI, SLOIMAN	R05-056-B01	228,220	172,471	0	4,547.84
MATHER CANDACE TRUST-ET AL	R01-042-B	345,880	79,496	0	4,828.02
MATHESON, CAROL B, BULLARD ROBERT D & JOHN A	U01-124	237,400	184,050	0	4,783.46
MATHIAS, CORDULA, MATHIAS, CORDULA	R06-063-P	33,320	0	0	378.18
MATLACK, ELWOOD TYSON, MATLACK, SANDRA LEE	U10-009-SB	80,000	39,082	0	1,351.58
MATSON ROBERT B REVOCABLE TRUST	R07-100-005	320,800	831,043	0	13,073.42
MATSON, RICHARD B	R07-100-016	176,000	392,857	0	6,456.53
MATSON, RICHARD B	R07-100-024	152,320	0	0	1,728.83
MATTANO, LEONARD A, MATTANO, SUSAN S	U08-006	223,000	79,268	0	3,430.74
MATTHEWS, ROGER A, MATTHEWS, LISA F	U09-020-A	273,664	50,251	0	3,676.44
MAUGHAM, LIZA	R01-121	75,044	102,067	18,000	1,805.91
MAXWELL DENNIS G & ZUNIGA JENNIFER C REV TRUSTS	R06-093-001	225,200	171,312	0	4,500.41
MAY, KEITH F, MAY, CAROL E	U01-039	327,300	129,655	0	5,186.44
MAY, ROBERTA	R05-067-009	62,176	0	0	705.70
MAY, ROSEMARIE H	R08-007-Y	90,069	108,918	0	2,258.50
MAYER, HENRY E III, MAYER, MINDY L	R05-033	79,800	96,203	0	1,997.63
MAYNE, MICHAEL A, COOPERRIDER, ERIN	U14-009	9,210	0	0	104.53
MAYNE, MICHAEL A	U14-010	351,000	315,238	18,000	7,357.50
MAYNE, MICHAEL A, COOPERRIDER, ERIN	U14-012	25,500	0	0	289.43
MAYNE, MICHAEL A, COOPERRIDER, ERIN	R05-031-B	3,640	0	0	41.31
MAYNE, MICHAEL A, COOPERRIDER, ERIN	R05-030-B	72,036	0	0	817.61
MAYO JULIE P REVOCABLE TRUST	U08-010-GA	28,018	0	0	318.00
MAYO JULIE P REVOCABLE TRUST	U08-010-HA	60,478	0	0	686.43
MAYO JULIE P REVOCABLE TRUST	U09-021-C	19,656	0	0	223.10
MAYOTTE, JAMES P, MAYOTTE, LYNNETTE E	R01-147-001	57,800	162,296	0	2,498.09
MAYOTTE, PAUL E, MAYOTTE, KATHLEEN L	R01-065	53,468	151,685	0	2,328.49
MCBREARTY, HELEN, MCBREARTY, FRANCIS A	R03-005-A06	62,474	227,113	18,000	3,082.51
MCBRIDE, JANE F, ZINKOWSKI, PATRICIA A	R01-125	124,484	282,499	18,000	4,414.96
MCCABE, JULIA, CAMPBELL, MATTHEW	R02-025-E	83,280	182,958	0	3,021.80
MCCAFFERY, MARC C, GOLDEN, BETH E	R08-036-F	198,450	0	0	2,252.41
MCCAFFERY, MARC C, GOLDEN, BETH E	R08-036-I	225,844	93,499	0	3,624.54
MCCANN, JOHN, CHASE, DEBORAH	R01-124	48,300	237,375	0	3,242.41
MCCARTHY, JAMES A JR & DENIS F & RASSMUSSEN, ELIZABETH MCCARTHY	U01-115	196,000	71,118	0	3,031.79

Name	Map/Lot	Land	Bldg.	Exmt.	Tax
MCCARTHY, ROBERT P, MCCARTHY, CHRISTINE A	U01-058	229,000	147,003	0	4,267.63
MCCONNELL, IAN T, BRENNAN, LAURA A	R03-030-004	215,880	145,509	0	4,101.77
MCCONNELL, MICHAEL A, MCCONNELL, KAREN STERRS	R03-030-004A	187,380	9,918	0	2,239.33
MCCOY, ROBERT W JR, MCCOY, ELAINE E	R04-097-B	229,800	200,722	0	4,886.42
MCDERMOTT, JOSEPH X	R02-016-D	104,140	133,892	0	2,701.66
MCDONALD BRIAN J, MCDONALD, ELLEN H	R04-144	141,811	269,674	22,320	4,417.02
MCDOWELL, DONALD A, MCDOWELL, DANETTE S	R05-056-005	82,294	203,488	0	3,243.63
MCELDOWNEY, BROOKE, MCELDOWNEY, MARGARET	R04-012	38,382	109,786	18,000	1,477.41
MCELHINNEY, DONALD T, FREEMAN, KAREN H	R06-084-A	72,344	148,828	18,000	2,306.00
MCENTEE, KERRY, MCENTEE, MARILYN R	R03-047	53,574	115,429	0	1,918.18
MCEVOY MILDRED H TRUST U/W CLAUSE 9	R06-055-001	116,106	151,095	0	3,032.73
MCEVOY, GEORGE H	U18-003	80,690	250,324	0	3,757.01
MCEVOY, GEORGE H	R06-012-A	85,600	219,476	0	3,462.61
MC FALL, KATE N	U02-022	1,960,000	1,066,931	0	34,355.67
MC FALL, KATE N	U01-022	601,000	82,919	0	7,762.48
MC FARLAND CONSTRUCTION INC	U07-002-B	313,480	116,700	0	4,882.54
MC FARLAND FAMILY BOOTHBAY TRUST	U07-024-D	208,720	156,181	0	4,141.63
MC FARLAND, B G, GILES, M N & D I	R03-037	33,600	0	0	381.36
MC FARLAND, BEVERLY G	R03-017	211,500	11,367	0	2,529.54
MC FARLAND, BEVERLY G, MC FARLAND, DAVID P	R03-007	92,560	90,437	0	2,077.02
MC FARLAND, BEVERLY G, MC FARLAND, DAVID P	R08-009	49,064	41,713	0	1,030.32
MC FARLAND, BEVERLY G, MC FARLAND, DAVID P	R08-009-B	31,449	300	0	360.35
MC FARLAND, BEVERLY G, MC FARLAND, DAVID P	U01-145-A	150,000	182,721	22,320	3,523.05
MC FARLAND, BEVERLY G	U01-146	132,000	41,982	0	1,974.70
MC FARLAND, BEVERLY G, MC FARLAND, DAVID P	U01-145-J	142,000	0	0	1,611.70
MC GEE, LETA M	U07-002-C	0	0	0	0.00
MC GRANAGHAN, PATRICK, LEE, MIHWA RHEA	U01-057	229,000	130,945	0	4,085.38
MC GRATH, BRIAN D	U15-013	217,600	129,114	0	3,935.20
MC GUIRE, MARI, ARBOUR, M & PRUETT, D & JAMES	U01-099	452,100	48,995	0	5,687.43
MCHOLD, DAVID S, MCHOLD, PATRICIA	U04-036-A	160,240	228,097	0	4,407.62
MCHOLD, DAVID S, MCHOLD, PATRICIA F	U04-008-B	212,800	365,237	18,000	6,356.42
MCILWAIN, CHARLES H III	R08-042-PD	48,326	0	0	548.50
MC KECHNIE HEIDI HELENE JEAN LIFE ESTATE	R08-029-A01	795,550	522,881	0	14,964.19
MC KECHNIE, HEIDI J	R08-029-010	149,888	163,502	0	3,556.98
MCKOWN, JOHN F	R08-022	56,020	77,513	18,000	1,311.30
MCKOWN, JOHN F, FOSTER, PENELOPE SUSAN MCKOWN	U11-016-A	337,060	29,051	0	4,155.36
MCLELLAN, BENJAMIN P	R05-012-H	19,548	0	0	221.87
MCLELLAN, KATIE R	R07-016	54,268	105,378	0	1,811.98
MCLELLAN, RICHARD C	R05-012	93,755	0	0	1,064.12
MCLELLAN, RICHARD F, MCLELLAN, RICHELLE G	R04-105-A	157,632	124,967	22,320	2,954.17
MCLELLAN, ROLAND G, PIERCE, LYNDIA	R01-106	97,640	22,049	0	1,358.47
MCLELLAN, ROLAND G, PIERCE, LYNDIA	R01-108	186,000	116,987	18,000	3,234.60
MCLELLAN, STACY A	R04-007	50,246	174,185	18,000	2,342.99
MCMAHAN, PRISCILLA	R07-084-A	19,880	0	0	225.64
MCMAHON, ARTHUR J, MCMAHON, JOANN E	R06-100-013	70,296	0	0	797.86
MCMAHON, ARTHUR J, MCMAHON, JOANN E	R06-100-012	71,920	0	0	816.29
MCMAHON, ARTHUR J, MCMAHON, JOANN E	R06-093-010	99,278	519,591	0	7,024.16
MCMANN, THOMAS P, REILLY, DENISE A	R04-047	746,000	644,360	0	15,780.59
MCMURRY, WILLIAM T, MCMURRY, PATRICIA H	U04-007-005	224,800	428,549	22,320	7,162.18
MCNALL, FAYE L	R07-081-A02	444,000	489,666	18,000	10,392.81
MCNELL, ROBERT	R07-108-C	140,560	83,283	0	2,540.62
MCVICKER, STEVEN D, MCVICKER, NANCY J	R07-015-006	44,280	152,156	0	2,229.55
MCWATTERS, MARYLYNN, O'MALLEY, MYLES T	R04-098	71,817	228,024	0	3,403.20
MEADOW COVE ASSOCIATES	R08-029	0	0	0	0.00
MEADOW COVE LANDING	R07-081	0	0	0	0.00
MEADOW COVE TRUST FBO MELISSA	R07-081-022	86,892	0	0	986.22
MEADOW COVE TRUST FBO MICHELLE	R07-081-012	102,156	325,179	0	4,850.25
MEARS, JOHN, MEARS, DIANE W	R04-019	165,836	203,671	0	4,193.90
MEISTEN CATHERINE A LIVING TRUST DTD 5-15-97	R06-093-005	225,600	353,210	22,320	6,316.16

Name	Map/Lot	Land	Bldg.	Exmt.	Tax
MELANSON, JOSEPH A, MELANSON, LORRAINE M	R02-042-006	74,000	88,254	22,320	1,588.25
MELANSON, JOSEPH A, MELANSON, LORRAINE M	R02-042-007	58,000	0	0	658.30
MELLO, SUSAN M	R03-064	22,464	0	0	254.97
MENDENHALL CORWIN GUY III					
INTERVIVOS TRUST DTD 5-9-06	R08-029-006	273,240	0	0	3,101.27
MERTON, JOSEPH B JR	U02-012	209,840	195,660	0	4,602.43
MERTON, JOSEPH B JR, MERTON, JENNIFER F	R06-003-008	87,204	0	0	989.77
MES HOLDING LLC	R06-009	141,600	770,055	0	10,347.28
MESSER KERRY REVOCABLE TRUST	R07-017-006	46,464	349,078	0	4,489.40
MESSNER, GEORGE U,					
MESSNER, LAUREN GIBBONS	U15-008	244,992	153,546	0	4,523.41
METHODIST CHURCH	U16-004	96,704	284,398	381,102	0.00
MEURY ELISABETH HEIRS	U09-002	393,360	282,649	0	7,672.70
MEYER, PETER	U16-037-D	120,499	81,981	0	2,298.15
MEYERS, SARAH J, MEYERS, JEREMY D	U07-002-E03	102,000	349,331	0	5,122.61
MICHAEL, PATRICK J	R01-088-F	54,000	140,558	18,000	2,003.93
MICHAEL, SAMUEL	R07-083	50,104	176,123	18,000	2,363.38
MICHAEL, TERRANCE B, MICHAEL, JEAN P	R08-042-N3	75,682	214,868	0	3,297.74
MICKA, JAMES D, MICKA, COLLEEN K	R04-125	136,832	37,014	0	1,973.15
MID COAST PROPERTIES LLC	R06-003-006	104,028	516,752	0	7,045.85
MID COAST PROPERTIES LLC	R06-003-017	103,872	285,235	0	4,416.36
MIDCOAST REAL ESTATE INVESTMENT GROUP	U16-016	86,806	454,242	0	6,140.89
MILAM, KELLY D, MILAM, PATRICIA M	R06-029-004	44,588	143,633	0	2,136.31
MILINOWSKI, ROGER R, MILINOWSKI, JUDITH L	R08-016-A	79,242	119,279	18,000	2,048.91
MILL COVE LOBSTER POUND CO INC	R06-101	56,300	148,853	0	2,328.49
MILL COVE LOBSTER POUND CO INC	R04-090	194,000	187,571	0	4,330.83
MILL FAMILY TRUST DTD 6-23-16	U06-005-003	568,500	581,913	0	13,057.19
MILLER 108 STEVES ROAD REV TRUST	R06-093-011	76,784	233,549	0	3,522.28
MILLER ALLAN K LIVING TRUST,					
BURKE PAMELA J LIVING TRUST	U07-017	553,700	207,598	18,000	8,436.43
MILLER HOLDINGS LLC	U16-001	455,200	204,405	0	7,486.52
MILLER HOLDINGS LLC	U16-002	0	333,396	0	3,784.04
MILLER, CLINT C, SHIVE, JAYMES C	R07-100-020	296,865	216,542	18,000	5,622.87
MILLER, DOUGLAS B	R02-020-002	65,400	165,472	0	2,620.40
MILLER, JACK V, MILLER, GLORIA W	R01-114-002	84,266	369,015	18,000	4,940.44
MILLER, JEFFREY H, MILLER, AUDREY L	R07-023	51,446	109,111	0	1,822.32
MILLER, JEFFREY H	U10-027	587,400	783,275	18,000	15,352.86
MILLER, JEFFREY H, MILLER, AUDREY L	R07-023-A	22,232	0	0	252.33
MILLER, JEFFREY H, MILLER, AUDREY L	R07-026	45,746	154,503	0	2,272.83
MILLER, JEFFREY H	R08-045-H	23,200	0	23,200	0.00
MILLER, JOSHUA W, MILLER, REBECCA A RISER	R07-082-018	46,828	68,254	18,000	1,101.88
MILLER, ROBERT W JR	R05-015	81,732	0	0	927.66
MILLER, RONALD R, ASHBY, WENDY J	U08-032	168,080	160,907	0	3,734.00
MILLER, SUSAN B, MILLER, ALAN JR	U11-019	0	0	0	0.00
MILLER, SUSAN B, MILLER, ALAN JR	U11-018	592,000	310,395	0	10,242.18
MILLIGAN REVOCABLE TRUST	U02-016	522,980	222,554	0	8,461.81
MINDE, INGRID	R07-051	72,000	124,211	18,000	2,022.69
MINTICH, ROBERT J, SEVIGNY, JANE A	R06-095-003A	229,200	196,173	0	4,827.98
MINTO, ALICE L	R06-078-A	46,464	176,670	22,320	2,279.24
MINZY, CAREN A	R07-102	35,880	91,245	18,000	1,238.57
MITCHELL, EDWIN M, MITCHELL, LORI A	R04-120-005	132,880	263,728	18,000	4,297.20
MITCHELL, MEREDITH P, CONN, ROBERT H	R06-048-009	48,605	204,557	0	2,873.39
MITCHELL, ROBERT J, ENDICOTT, SUSAN	U18-028	70,600	97,400	0	1,906.80
MLE LLC	U19-003	115,650	500,202	0	6,989.92
MOLASCON, EDWARD, BOGACZYK, LINDA	R07-100-017	149,760	0	0	1,699.78
MOLTER, BETHANY J	U01-145	120,550	280,127	0	4,547.68
MOLTER, LEO A III, MOLTER, BETHANY J	U01-145-D	158,000	208,312	0	4,157.64
MOLVAR, PHILIP, MOLVAR, KAREN M	R04-025	85,488	0	0	970.29
MONAHAN, WILLIAM C, MCCUE, MELISSA	U11-003-C	142,208	56,443	0	2,254.69
MONGOOSE TRUST	R08-007-L01	92,034	136,356	0	2,592.23
MONROE LIVING TRUST DTD 6-10-14	R04-101	82,638	261,506	0	3,906.03
MONROE, KENNETH S	R04-102-A	85,200	9,976	0	1,080.25

Name	Map/Lot	Land	Bldg.	Exmt.	Tax
MONROE, SALLY A	R07-104	47,276	122,964	0	1,932.22
MONROE, STEVEN T	R07-025	40,517	198,617	18,000	2,509.87
MONTOYA, ANNETTE T	U06-016-D	74,290	77,937	0	1,727.78
MOORE, D WAYNE, MOORE, ROBERT L	U15-028	32,886	0	0	373.26
MOORE, EARL F	R03-050-010	76,378	424,179	0	5,681.32
MOORE, JENNIFER L	U15-035	74,512	35,455	0	1,248.13
MOORE, JENNIFER L	U15-029	35,496	0	0	402.88
MOORE, LISA A	U05-022	89,248	13,189	0	1,162.66
MOORE, LISA A	U01-150	124,800	100,761	0	2,560.12
MOOREFIELD, HAROLD D JR, MOOREFIELD, DEBORAH A	R06-083-C07	80,320	0	0	911.63
MOOREFIELD, HAROLD D JR, MOOREFIELD, DEBORAH A	R06-083-C02	333,000	383,454	18,000	7,927.45
MORAN, JOHN, MORAN, SHEILA	U11-011	110,464	116,859	0	2,580.12
MORAN, JOHN, MORAN, SHEILA	R08-042-R01	39,759	0	0	451.26
MORELLO NORDEEN SQUILLA LIVING TRUST	R05-056-A	94,200	217,780	0	3,540.97
MORGAN, CAROL	U04-003	555,000	248,389	0	9,118.47
MORIN, RYAN, MORIN, TREVOR	R06-052-A06	46,240	124,261	0	1,935.19
MORLEY SARAH B, BREWER THURLOW C LIFE TENANCY	U15-009	237,000	145,178	18,000	4,133.42
MORLEY, NICHOLAS A	R06-062-003	29,400	0	0	333.69
MORLEY, SARAH B, MORLEY, ANDREW J	U15-038-A	158,016	532,772	18,000	7,636.14
MORONEY, CATHERINE D, MORONEY, THOMAS A	R06-100-016	299,200	1,083,943	0	15,698.67
MORONEY, MICHELLE	U06-023-A	438,720	177,451	0	6,993.54
MOROZ, MICHAEL JR, MOROZ, PATRICIA L	R04-065-008	225,600	366,665	18,000	6,517.91
MORRIS J & C FAMILY REVOCABLE TRUST	R01-116	107,070	184,737	0	3,312.01
MORRIS, SUSAN L, MORRIS, JOHN S	R04-120-003	164,083	316,035	18,000	5,245.04
MORTON, ANNA L, MORTON, ROBERT W SR	U10-025-B	68,270	94,145	18,000	1,639.11
MORTON, DAVID, MORTON, KERINA A	R01-046-AT	0	17,080	0	193.86
MORTON, ERNEST L JR	U07-023	57,676	24,253	0	929.89
MORTON, RALPH A JR, MORTON, ROSALIE V	R04-136	146,816	64,405	0	2,397.36
MORTON, ROBERT W, MORTON, KIM F	U09-001-JJ	97,276	99,443	18,000	2,028.46
MORTON, ROBERT W, MORTON, KIM F	U09-001-H	71,292	0	0	809.16
MOSER FAMILY REVOCABLE TRUST	R01-069-A	247,000	508,233	0	8,571.89
MRCC INC	R06-003-016	101,400	200,000	0	3,420.89
MUELLER, MARYELLEN, MUELLER, LYLE	R04-119-A	236,000	0	0	2,678.60
MUELLER, RUTH M, MUELLER, JOHN W	U08-010-K	133,274	94,181	0	2,581.61
MUIRGEN PROPERTY OWNERS ASSN	R07-100	0	0	0	0.00
MUIRGEN PROPERTY OWNERS ASSN	R07-100-027	0	0	0	0.00
MULHOLLAND, KEVIN J, MULHOLLAND, JONATHAN W	R09-012-C	132,484	33,051	0	1,878.82
MULLEN-ROY, MAXINE GAIL, ROY, RICHARD	R07-046-B	46,800	124,517	18,000	1,740.15
MULLIN, PETER L, MULLIN, ELLEN STEELE	R03-061-E	79,936	0	0	907.27
MURDOCH, ELAINE C, MENARD, RAYMOND P	U11-015	119,640	143,179	18,000	2,778.70
MURPHY, DAWN E	R03-058	28,700	0	0	325.75
MURPHY, DAWN E	R03-056	75,080	422,904	0	5,652.12
MURPHY, JAMES B	R02-015-D	74,174	128,866	18,000	2,100.20
MURPHY, NEAL R	R02-015-F	273,000	295,196	18,000	6,244.72
MURPHY, PATRICK O, MURPHY, VICTORIA M	R04-036-C	254,000	318,102	0	6,493.36
MURRAY CEMETERY	U16-C	48,001	0	48,001	0.00
MURRAY HILL COTTAGE TRUST	U15-036	96,640	113,302	0	2,382.84
MURRAY JODY R & ANN L & CHAD N	R06-023-B	62,080	119,491	18,000	1,856.53
MURRAY, ANN L, MURRAY, CHAD N	R06-010	76,120	20,765	0	1,099.64
MURRAY, CHAD C, ADAMS, KELLY	R07-072-002	44,980	85,673	0	1,482.91
MURRAY, CHAD N	R06-010-A	44,308	116,687	0	1,827.29
MURRAY, CHRISTOPHER K, MURRAY, CYNTHIA M	U17-035-K	289,320	292,349	0	6,601.94
MURRAY, DAVID C, MURRAY, ANGELICA M	R01-070-A02	54,000	146,988	18,000	2,076.91
MURRAY, JAMES L, MURRAY, ROBERT W	U01-095	142,600	65,209	0	2,358.63
MURRAY, LEISHA J, MACDOUGALL, ANDREW P	R07-072-008	46,324	68,979	18,000	1,104.39
MURRAY, LORI J	R06-100-006	88,384	109,733	0	2,248.63
MURRAY, LORI J	R05-037-A	182,400	182,573	18,000	3,938.14
MURRAY, SHAWN J	R06-028-C	77,040	253,412	0	3,750.63

Name	Map/Lot	Land	Bldg.	Exmt.	Tax
MURRAY, STEVEN W, MURRAY, MARGARET M	U14-019	92,253	144,549	0	2,687.70
MUSKRAT COVE LLC	R07-037	49,880	94,667	0	1,640.61
MWM LLC	R06-003-009	102,000	273,740	0	4,264.65
NADEAU, JESSICA A	U17-015	133,402	130,227	18,000	2,787.89
NADOLNY, TARA BRADEN, NADOLNY, WILLIAM S	R07-108	44,000	95,160	18,000	1,375.17
NAGER, ERIC M, NAGER, ANNETTE A	R06-052-A05	46,128	241,146	18,000	3,056.26
NANAS KNOLL TRUST	U01-126	193,000	70,523	0	2,990.99
NANAS KNOLL TRUST	U01-132	43,760	0	0	496.68
NAPIERATA, JOHN J, NAPIERATA, DIANE M	U07-008	93,850	68,217	0	1,839.46
NAUD, WILLIAM T, CHUTSKY NAUD, KAREN	R04-119-T	180,480	114,332	22,320	3,092.78
NAVIGATOR PROPERTIES LLC	R09-012-A-ON	0	123,300	0	1,399.46
NEHRING, FREDERICK W III, WALDEN, MOIRA M	R06-067-A	51,294	163,188	0	2,434.37
NEIDHARDT FAMILY TRUST DTD 7-11-19	R01-079-001	317,563	299,859	18,000	6,803.44
NEILSON, LARZ F, FITTS-NEILSON, NANCY	U07-024-C	216,800	218,958	18,000	4,741.55
NEIN, JASON A, NEIN, MELISSA G	R05-061-005	44,700	129,187	18,000	1,769.32
NELSON CONSTANCE MENOR TRUST	R01-071-U	210,000	181,140	0	4,439.44
NELSON, C M KINLOCH, NELSON, MARY D	U15-033	153,600	88,012	0	2,742.30
NELSON, C M KINLOCH	U15-025	178,400	37,664	0	2,452.33
NELSON, KAREEN ANN	R06-051-004	43,608	124,371	18,000	1,702.26
NELSON, STEPHANIE S	R08-027-A	52,641	67,753	0	1,366.47
NENCHECK, ANDREW J	R06-063-C	49,603	97,812	0	1,673.16
NENCHECK, ANDREW J	R06-096	0	0	0	0.00
NESS NANCY C & DAVID L & MORA FREDERICK J III	R06-023	42,432	117,939	0	1,820.21
NEW SINGULAR WIRELESS	R09-012-A-ON1	0	13,673	0	155.19
NEWBOLD, SUSAN	U04-015	290,000	119,853	0	4,651.83
NEWDING, ROBERT H	U16-037-DA	181,728	158,926	0	3,866.42
NEWDING, ROBERT H	R08-042-R	75,960	0	0	862.15
NEWDING, ROBERT H	R08-042-Q04	10,296	0	0	116.86
NEWELL BARBARA A REV TRUST	U03-026	404,250	308,752	0	8,092.57
NEWSTEAD, MARY LOU	R07-081-004	125,253	439,419	18,000	6,204.73
NEWTON, MARGARET D, NEWTON, NEIL A	U14-008-E	181,520	184,223	0	4,151.18
NEWTON, MARGARET D, NEWTON, NEIL A	R09-014-001	624,400	257,818	0	10,013.17
NEWTON, ROBERT T, NEWTON, ELLEN S	R06-019-D	44,000	92,883	0	1,553.62
NEWTON, ROBERT T, NEWTON, ELLEN S	R06-048-G	44,000	129,446	22,320	1,715.28
NEWTON, WILLIS E	R07-091	72,800	0	0	826.28
NICHOLS, ELIA	R06-068-D	171,400	20,686	0	2,180.18
NICHOLS, NATHAN S	U01-102	627,000	231,219	0	9,740.79
NICHOLS, STEPHEN M	R03-062	25,200	0	0	286.02
NICHOLS, STEPHEN M	R03-051-A	72,000	0	0	817.20
NICHOLS, WENDY S	R03-033-H	64,554	0	0	732.69
NICHOLSON, MARK C	R04-002-010	21,819	0	0	247.65
NICKERSON, KAREN L, NICKERSON, THOMAS J	R04-150	46,172	115,100	18,000	1,626.14
NICKERSON, ROSS M	R04-002-007	28,392	0	0	322.25
NICOLETTA FRANCIS A TRUST, NICOLETTA LYNN C TRUST	R05-018	0	0	0	0.00
NICOLETTA FRANCIS A TRUST, NICOLETTA LYNN C TRUST	R05-022	0	0	0	0.00
NICOLETTA FRANCIS A TRUST, NICOLETTA LYNN C TRUST	R05-018-B	169,700	243,488	22,320	4,436.35
NIELSEN, ALEXANDER	R07-017-008	46,968	225,130	0	3,088.31
NIEMAN, EDGAR W JR	R03-036	54,190	105,289	18,000	1,605.79
NIEUWVELD, MATTHIJS P, LISA, NIEUWVELD B	R07-081-019	88,790	485,090	0	6,513.54
NILES, JOHN L, LALIBERTE, KAREN A	U11-012	432,600	23,970	0	5,182.07
NILSON, BRITA	R03-024-A	89,776	99,283	0	2,145.82
NISBET, LEONA A	R04-037	384,000	240,828	18,000	6,887.50
NISBET, LEONA A	R04-037-E	88,200	36,008	0	1,409.76
NOBLE, MARY ANNE, JOHNSON, BETH	R07-039-D	37,291	100,904	0	1,568.51
NOLAN, RICHARD L	U02-009	731,000	130,096	0	9,773.44
NOLON, MARY LOUISE, NOLON, JULIE A	R07-113-A	144,896	128,301	22,320	2,847.45
NOLTE, RONALD CHARLES, NOLTE, PEGGY JEAN	U05-001	399,000	378,569	0	8,825.41
NOONAN DIANE R REV TRUST	U08-010-T	71,791	0	0	814.83

Name	Map/Lot	Land	Bldg.	Exmt.	Tax
NOONAN DIANE R REV TRUST	U08-010-U	148,496	131,361	0	3,176.38
NORMINGTON FAMILY TRUST	U17-014	119,181	182,829	0	3,427.81
NORSTROM CONSTANCE E LIVING TRUST	R01-075-007	392,040	491,343	0	10,026.40
NORTH, CHARLES E III, NORTH, ANNE K	R04-010-C	50,732	71,001	0	1,381.67
NORTON, DAVID S, NORTON, SUZANNE	R04-115	185,600	197,422	18,000	4,143.00
NORTON, SCOTT	U08-016-D	227,680	60,388	0	3,269.57
NORTON, SUSAN G	U15-002	217,000	73,502	0	3,297.20
NORTON, SUSAN G	U15-001	205,000	77,887	0	3,210.77
NORWOOD, JEFFREY S, NORWOOD, MARY E	R06-052-003	43,686	154,219	18,000	2,041.92
NORWOOD, SCOTT W	R06-060-008	27,451	0	0	311.57
NOWELL, WINFORD CHARLES, NOWELL, WENDY E	R07-032-007	48,452	174,410	0	2,529.48
NOYES, PATRICK J, NOYES, JILLIAN R	R06-067-C	44,000	118,649	0	1,846.07
OAK ISLAND PROPERTY OWNERS ASSN	R09-014	150,990	19,480	0	1,934.83
OAKES FAMILY TRUST	R02-012	187,300	131,594	18,000	3,415.15
OAKES FAMILY TRUST	R02-013-A	0	0	0	0.00
OAKES FAMILY TRUST	R02-013-C	223,600	0	0	2,537.86
OAKES, HARVEY L SR, OAKES, JOSLYN B	U12-007-C	66,599	137,669	18,000	2,114.14
OAKES, JASON L	R03-057-A	64,640	125,473	0	2,157.78
OAKLAND, SHARRON L	R07-032-001	45,540	65,154	18,000	1,052.08
OAKMAN, DONALD H	U17-028	101,760	138,559	18,000	2,523.32
OAKMAN, DONALD H, OAKMAN, MICHELLE L	U17-029	106,880	195,413	0	3,431.03
OCEAN POINT COLONY TRUST INC	U01-114	152,000	77,238	229,238	0.00
OCEAN POINT COLONY TRUST INC	U02-004	177,320	0	177,320	0.00
OCEAN POINT COLONY TRUST INC	U02-015	330,000	0	330,000	0.00
OCEAN POINT COLONY TRUST INC	U01-113	386,000	1,176,873	1,562,873	0.00
OCEAN POINT COLONY TRUST INC	U01-120	205,000	0	205,000	0.00
OCEAN POINT COLONY TRUST INC	U01-148	107,200	0	107,200	0.00
OCEAN POINT COLONY TRUST INC	U02-035	188,240	0	188,240	0.00
OCEAN POINT ROAD REALTY TRUST	U10-021	54,103	99,955	0	1,748.56
OCEAN SONG LLC	R04-065-006	405,000	1,538,780	0	22,061.90
O'CONNOR ROBERT WILLIS & HALAS MONICA REV LIV TRUST	U15-019	114,880	142,737	0	2,923.95
O'CONNOR ROBERT WILLIS & HALAS MONICA REV LIV TRUST	U12-002-C	54,752	0	0	621.44
O'CONNOR SUSAN M TRUST DECLARATION	R04-138-C	116,915	127,951	0	2,779.23
OGG, JAMERLING	R06-056-B	54,668	118,871	18,000	1,765.37
OGG, JAMERLING	R06-056-B01	27,451	0	0	311.57
O'KEEFE, CAROLYN F MARONEY	R01-094	165,840	81,350	18,000	2,601.31
OKRIBATA, MOSES E	R04-004	62,950	253,287	4,320	3,540.26
OLSEN, DENNIS, OLSEN, SHARON	U10-009-203	80,000	54,848	0	1,530.52
OLSEN, ROBERT L, OLSEN, JEANNE	R01-001-A	337,500	125,394	22,320	5,000.51
OLSON, DENNIS C	R01-123-D	99,226	56,067	18,000	1,558.28
OLSON, ERNESTINE H, OLSON, LLOYD C	R05-066	232,760	133,581	18,000	3,953.67
OLSON, LLOYD C, OLSON, ERNESTINE H	R05-066-A	124,749	67,701	0	2,184.31
OM SAI RAM LLC	U06-011	828,650	1,314,373	0	24,323.31
OPME WHARF LLC	U04-034	369,600	164,742	0	6,064.78
ORCHARD, JENNIFER L, ORCHARD, ERIC P	R08-010	59,700	171,454	18,000	2,419.30
ORNE, CODY C	R07-044	39,800	121,031	0	1,825.43
ORNE, KENNETH LYMAN	R07-067	39,800	84,491	18,000	1,206.40
O'ROURKE, ELISABETH O, O'ROURKE, PAUL M	R01-139-A	501,000	322,543	0	9,347.21
OSMAN, MOHAMED, OSMAN, JENNIFER PAGE	R04-120-D	70,586	0	0	801.15
OSPREY OASIS PERSON IN POSSESSION	R01-061-B	0	0	0	0.00
OSPREY OASIS PERSON IN POSSESSION	R01-061-A	412,300	227,246	0	7,258.85
OSTROSKY J&S 2016 FAMILY TRUST 4-11-16	R06-100-004	95,804	190,419	0	3,248.63
OWEN, JUDITH E	R07-049	109,000	0	0	1,237.15
OWEN, JUDITH E	R07-028	25,200	0	0	286.02
OWEN, JUDITH E	R06-090-A	138,982	72,426	18,000	2,195.18
OWEN, PHILIP R, OWEN, REBECCA E	R07-097-C	44,000	26,403	18,000	594.77
PAASHAUS, JOSHUA S	R06-035	41,950	67,498	0	1,242.23
PADZ PROPERTY MANAGEMENT WINDSOR LLC	R07-037-C	39,800	134,978	0	1,983.73
PAGE, DALE	R05-036-A	46,800	232,041	0	3,164.85

Name	Map/Lot	Land	Bldg.	Exmt.	Tax
PAGE, DONN G, PAGE, DARCEY M	R03-075	151,400	432,417	18,000	6,422.02
PAGE, JULIA W, JOAQUIN, PENELOPE P & TAYLOR, NAN P	R02-021	31,780	0	0	360.70
PAGE, JULIA W, JOAQUIN, PENELOPE P & TAYLOR, NAN P	R02-022	54,954	65,693	0	1,369.34
PAGE, MARTIN H, PAGE, KATHERINE L	R08-004	119,744	81,400	0	2,282.98
PAGE, MARTIN H, PAGE, KATHERINE L	R08-019	45,120	0	0	512.11
PAGE, MARTIN H, PAGE, KATHERINE L	R08-005	114,600	0	0	1,300.71
PAGE, MARTIN H, PAGE, KATHERINE L	R08-006-A	60,384	103,381	0	1,858.73
PAGE, MARTIN H, PAGE, KATHERINE L	R06-035-A	36,118	13,477	0	562.90
PAGE, MARTIN H, PAGE, KATHERINE L	R08-006-B	68,696	64,061	18,000	1,302.49
PAGE, NICHOLAS, PAGE, PHIL	R06-059-C	76,824	163,716	0	2,730.13
PAGE, SUSAN MERRY	R07-088	46,400	5,000	0	583.39
PAIGE ELIZABETH E TRUST OF 1999	U03-007	403,200	108,734	0	5,810.45
PAIGE ELIZABETH E TRUST OF 1999	U03-008	131,280	2,856	0	1,522.44
PAINE, DEBORAH J	R07-077-002	45,008	203,099	0	2,816.01
PALMER, CHRISTOPHER K, CONRAD, KILENE E	R05-012-C	42,900	228,857	18,000	2,880.14
PALMER, JUDITH G	U02-032-A	196,880	291,001	0	5,537.45
PALMER, RICHARD E, PALMER, CAROLE A	U03-013-B	234,000	402,077	0	7,219.47
PALUCH, EDWARD P, STARK, JILL E	R06-042	173,075	362,573	18,000	5,875.30
PANAGORE, PETER B, MICLETTE, MICHELLE L	U05-018-A	70,102	170,712	18,000	2,528.94
PANDER, MICHAEL S, PANDER, LEANNE N	R04-044-001	377,520	290,722	18,000	7,380.25
PANDER, MICHAEL S, PANDER, LEANNE N	R04-065-005	95,700	0	0	1,086.20
PANGBURN, DANIEL A, PANGBURN, PNINA R	U16-032	73,564	102,849	0	2,002.29
PAOLILLO, JOSEPH M, PAOLILLO, DANA L	R08-029-A03	103,836	0	0	1,178.54
PAOLILLO, JOSEPH M, PAOLILLO, DANA L	R08-029-A04	243,200	344,239	0	6,667.43
PARADIS-JONES, MARIE B	R07-082-010	46,828	159,344	0	2,340.05
PARENT, ALEXANDER A, PARENT, KATIE B	R04-173-C	85,078	289,322	18,000	4,045.14
PARENT, JOYCE L, PAINE, DONELLE	R04-186	52,298	109,449	18,000	1,631.53
PARKHURST, DAVID B JR,					
PARKHURST, CATHLENE	R06-051-A	44,000	130,248	18,000	1,773.41
PARKHURST, MATTHEW C	R04-173-A	57,686	109,686	0	1,899.67
PARTNER, VAUGHN	R07-010-B	40,696	99,413	0	1,590.24
PASCH, JOHN R, PASCH, PAMELA H	R07-081-020	110,224	158,805	0	3,053.48
PASCOE, JEFFREY P	U03-013	153,304	575,616	0	8,273.24
PATEL, NIMISHABE P, PATEL, MILAN T	R03-033-J	30,522	0	0	346.42
PATEL, RAJAN C, PATEL, RUPAL	R01-101	124,800	115,370	0	2,725.93
PATERNOSTRO, DAVID W,					
PATERNOSTRO, BARBARA R	R04-119-O	231,400	154,738	0	4,382.67
PATHFINDERS LLC	R06-015	460,800	1,195,117	0	18,794.66
PATHFINDERS LLC	R06-015-A	63,800	0	0	724.13
PATHFINDERS LLC	R06-013-A	75,160	91,771	0	1,894.67
PATHFINDERS LLC	R06-013-B	62,060	0	0	704.38
PATTERSON, JULIE A	R06-038-002	76,668	98,134	0	1,984.00
PAULSEN-HAMILTON HELEN TRUST	U15-004	254,200	91,785	0	3,926.93
PAWLOWSKI, MARY	R06-060-001	43,373	125,332	18,000	1,710.50
PAXSON, SANDRA E	R07-032-012	46,800	153,363	18,000	2,067.55
PAXTON, GREGORY B, WERNER, LYNNE D	U15-039	152,000	59,970	0	2,405.86
PAXTON, GREGORY B, WERNER, LYNNE D	U15-040	106,500	0	0	1,208.78
PCE LLC	U19-003-A	82,300	151,148	0	2,649.63
PEABODY FAMILY TRUST	R07-081-A05	444,660	428,766	0	9,913.39
PEABODY FAMILY TRUST	R07-081-A07	101,322	0	0	1,150.00
PEARCE, BRADY W, PEARCE, CINDY W	R06-052-D	44,028	119,225	18,000	1,648.62
PEARCE, JENNIFER	R07-032-006	28,731	0	0	326.10
PEARSON, KATHLEEN O,					
DONATELLI, ELLEN F	U10-009-101	80,000	34,446	0	1,298.96
PEARSON, KATHLEEN O	U10-009-102	80,000	34,446	0	1,298.96
PEASLEE, GUY F	R05-061	116,648	0	0	1,323.95
PEASLEE, GUY F	R05-026	60,016	70,227	0	1,478.26
PEASLEE, GUY F	R05-026-002	30,940	0	0	351.17
PEASLEE, GUY F	R07-110-002	27,216	0	0	308.90
PEASLEE, NICHOLE	R06-026	44,700	127,617	18,000	1,751.50

Name	Map/Lot	Land	Bldg.	Exmt.	Tax
PEASLEE, SANDRA M, BAILEY, LAURIE PEASLEE	R05-023-A	47,360	62,951	18,000	1,047.73
PECK FAMILY REALTY TRUST	R04-169-A	54,000	89,649	0	1,630.42
PECK, DREW D, PECK, ERICA MARIE	R05-050	269,400	722,242	18,000	11,050.84
PECK, DREW D, PECK, ERICA MARIE	R05-051	88,770	0	0	1,007.54
PECKHAM, THOMAS C, PECKHAM, TAMSIN C	U02-011	116,915	51,974	0	1,916.89
PEDERSEN, DOUGLAS L, PEDERSEN, NANCY	R01-099-B	39,900	124,636	0	1,867.48
PEDROSA GERALD J SR REVOCABLE TRUST	R05-036	159,600	0	0	1,811.46
PENCE-AVILES, JAMES C II	R06-048-001	45,540	135,525	0	2,055.09
PENMAN, CHAD T, MELCHREIT, ALLYSON L	R07-078	65,420	127,467	0	2,189.27
PEPA, ADRIANO G	R06-063-E	47,640	207,003	0	2,890.20
PEPA, TIFFANIE M	R07-082-024	47,696	108,607	18,000	1,569.74
PERCIVAL, ANGELA B, PERCIVAL, CHRISTOPHER R	R07-018-A	45,316	94,230	18,000	1,379.55
PERICONI, JAMES J	U10-009-201	80,000	48,036	0	1,453.21
PERIWINKLE COASTAL LLC	R04-077	80,553	122,490	0	2,304.54
PERIWINKLE COASTAL LLC	U08-024	130,000	140,679	0	3,072.21
PERKINS, KAREN A	R04-120-009	70,644	0	0	801.81
PERKINS, RICHARD W, PERKINS, KAREN A	R01-071-H	240,964	129,767	18,000	4,003.50
PERKINS, STAR E, LEWIS, KATHLEEN C	R02-003	253,500	163,361	18,000	4,527.07
PERREAULT, JOHN C, PERREAULT, LYNN A	R07-017-003	55,024	316,673	18,000	4,014.46
PERRY, JOY K	R06-103-008	155,520	224,617	18,000	4,110.25
PERRY, PAUL E	R06-051-002	66,588	158,530	18,000	2,350.79
PETERS, BRYAN D, MARKEE, JACQUELYN A	R06-048-006	49,040	215,326	0	3,000.55
PETERS, DYLAN S	R07-089-D	43,686	45,489	0	1,012.14
PETERS, MARK D, PETERS, ANDREA J	U07-024-A	195,600	192,172	18,000	4,196.91
PETERS, MICHAEL J, LATOURETTE, LISA	R07-119	40,606	140,763	18,000	1,854.24
PETERS, STACY HATLEY	R06-074-003	143,654	0	0	1,630.47
PETERSON, STANLEY E	R04-142	95,586	72,913	0	1,912.46
PETRONZIO PAMELA-ET AL	U01-086	174,100	77,711	0	2,858.05
PGC1 LLC	U18-016	40,020	0	0	454.23
PGC1 LLC	R07-039	167,400	172,340	0	3,856.05
PGC1 LLC	U18-015	43,129	0	0	489.51
PGC1 LLC	R07-002-E17	200,800	496,911	0	7,919.02
PGC2 LLC	R07-002-B	6,728,800	49,467,000	0	637,822.33
PGC2 LLC	R07-008	183,704	0	0	2,085.04
PGC2 LLC	U18-023-C	141,440	0	0	1,605.34
PGC3 LLC	U18-021	108,365	219,826	0	3,724.97
PGC3 LLC	R04-088	152,000	876,434	0	11,672.73
PGC3 LLC	U18-001	62,814	0	0	712.94
PGC3 LLC	U18-002	96,886	271,017	0	4,175.70
PGC5 LLC	U18-023-A	123,715	19,457	0	1,625.00
PGC5 LLC	U18-026	75,392	0	0	855.70
PGC5 LLC	U18-027	84,480	0	0	958.85
PGC5 LLC	U18-024	113,715	0	0	1,290.67
PGC5 LLC	U18-023-B	135,808	0	0	1,541.42
PGC5 LLC	U18-022-A	148,896	0	0	1,689.97
PHELPS, LACEY J, PHELPS, JEREMY D	R07-105-016	28,700	156,536	18,000	1,898.13
PHILIPS ANN A TRUST, PRELLA PHILIPS MCBRIDE TRUST	U15-052	350,800	113,529	0	5,270.13
PHOENIX RISING ENTERPRISES LLC	R06-028	46,492	127,908	0	1,979.44
PICKUL KIMBERLY W 2022 TRUST	R04-120	182,200	1,146,109	0	15,076.31
PICKUL, KIMBERLY W 2022 TRUST	R04-120-006	103,640	0	0	1,176.31
PIERCE, FREDERICK MAIN	R01-058-005	51,978	76,319	22,320	1,202.84
PIERCE, LYNDA	R01-013	80,116	81,299	0	1,832.06
PIERCE, VERONICA L	R07-105-023	28,224	0	0	320.34
PIERCE, WAYNE E, PIERCE, VERONICA L	U02-032-B	224,608	150,410	18,000	4,052.15
PIERCE, WAYNE E, PIERCE, VERONICA L	U02-032-C	186,000	127,449	0	3,557.65
PIKE, WILLIAM D	R03-031-T01	0	4,507	0	51.15
PIKE, WILLIAM D	R03-031	241,920	172,215	4,320	4,651.40
PIKE, WILLIAM D	R03-033-I	32,923	0	0	373.68
PIKE, WILLIAM D	R03-031-T	0	23,862	0	270.83

Name	Map/Lot	Land	Bldg.	Exmt.	Tax
PINARD, KENNETH E JR, PINARD, JACQUELYN M	R03-003-013	138,861	100,239	18,000	2,509.49
PINCHPENNY LLC	R06-037-B	155,920	116,059	0	3,086.96
PINETTE, DOLORES J	R06-025	40,100	49,668	0	1,018.87
PINKHAM IRREVOCABLE TRUST	U01-143	168,800	45,269	0	2,429.68
PINKHAM, APRIL M BLACKMAN, PINKHAM, ANDREW G	R07-082-017	46,884	98,980	18,000	1,451.26
PINKHAM, IRVING JAMES, PINKHAM, MARGARET	R09-002-013	54,914	0	0	623.27
PINKHAM, IRVING JAMES	R09-002	61,402	140,588	18,000	2,088.29
PINKHAM, JESSICA L	R06-053-C	29,148	2,695	0	361.42
PINKHAM, JESSICA L	R06-053-B	39,540	68,224	0	1,223.12
PINKHAM, KELO S, PINKHAM, GAYLE M	R01-043	155,576	0	18,000	1,561.49
PINKHAM, KIM W, PINKHAM, SHERIDAN	R03-093	84,150	63,295	18,000	1,469.20
PINKHAM, MATTHEW G	R07-082-016	47,948	122,357	18,000	1,728.66
PINKHAM, MICHAEL A, PINKHAM, CATHY S	R07-010-C	33,640	92,646	18,000	1,229.05
PINKHAM, OWEN H, PINKHAM, JUDITH G A	R04-151	188,600	146,747	18,000	3,601.89
PINKHAM, RANDOLPH S, PINKHAM, DOROTHY W	R01-100-A	70,088	13,817	18,000	748.02
PINKHAM, RUSSELL E	R05-038	54,000	53,743	0	1,222.88
PINKHAM, TIMOTHY J, PINKHAM, ALEXANDRA S	R08-019-B4	55,406	404,656	18,000	5,017.40
PINSKY, HARVEY	U04-004	183,760	121,169	0	3,460.94
PITTELLI, LINDA J, PITTELLI, PATRICK P	U14-013	172,105	49,005	0	2,509.60
PITTELLI, LINDA J, PITTELLI, PATRICK P	U14-014	352,200	500,924	0	9,682.96
PITTELLI, LINDA J, PITTELLI, PATRICK P	U16-037-C	0	0	0	0.00
PITTELLI, LINDA J, PITTELLI, PATRICK P	U16-037-E	0	0	0	0.00
PIZZO, EILEEN	U07-002-E04	94,468	239,036	22,320	3,531.94
PLANTE, SERINE MANZI	U16-029	82,799	130,956	0	2,426.12
PLESCIA MICHAEL TRUST	U07-005	84,047	205,412	0	3,285.36
PLUMMER, BRUCE C, PLUMMER, ELIZABETH T	U02-013	202,300	149,254	0	3,990.14
PLUMMER, TODD A	R07-105-006	43,922	224,150	18,000	2,838.32
PLUMMER, TROY	R07-056-B	45,288	190,396	0	2,675.01
PLUNKETT, RICHARD E	R03-040	88,800	0	0	1,007.88
PLUNKETT, RICHARD E	R03-039	262,222	193,179	18,000	4,964.50
POE, CYNTHIA L	R04-169-C	56,964	116,707	18,000	1,766.87
POHL, ANDREW R, BLAKEMAN-POHL, ELIZABETH A	U10-009-S	80,000	40,606	0	1,368.88
POHL, CHARLES G	U01-096	398,080	236,516	0	7,202.66
POINTE OF VIEW PROPERTIES LLC	R04-066	972,000	732,495	0	19,346.02
POIRIER, HENRY, POIRIER, REGINE	R03-022	104,496	0	0	1,186.03
POIRIER, HENRY, POIRIER, REGINE	R03-077	110,916	0	0	1,258.90
POITRAS, PETER D	U14-041	123,952	176,185	18,000	3,202.25
POITRAS, PETER D, POITRAS, MARY JO	U14-039	75,270	1,588	0	872.34
POITRAS, PETER D	R08-030-C	45,600	0	0	517.56
POLAND, ASHLEY D, GOODE, ANDREW G	R07-105-017	49,768	99,956	0	1,699.37
POND, MARK RICHARD	U01-111-A	305,200	105,480	0	4,661.22
POOLE FAMILY IRREVOCABLE TRUST	R07-090	40,000	9,007	0	556.23
POOLE FAMILY IRREVOCABLE TRUST	R07-092	64,400	0	0	730.94
POORE, NANCY P	R04-053	703,900	95,602	0	9,074.35
POORE, NANCY P	R04-053-A	379,400	63,271	0	5,024.32
POPO'S PALACE LLC	R05-003	38,320	38,475	0	871.62
POTTER, DAVID B, POTTER, NEVA K	R07-100-011	312,977	273,548	0	6,657.06
POTTLE, COREY J, POTTLE, BRANDY A	R06-060-005	55,836	272,978	0	3,732.04
POWERLINE PROPERTIES LLC	R06-029-002	57,500	73,545	0	1,487.36
PRALL, JOHN, PRALL, KATHRYN A	R08-036-M	277,720	272,789	18,000	6,043.98
PRATT, BARBARA BAIRD, PRATT, S JON	U09-001-F	97,151	224,587	18,000	3,447.43
PRATT, CHARLES W	R04-116	235,872	25,433	0	2,965.81
PRATT, CHARLES W	R04-118	529,200	881,197	0	16,008.01
PRATTE FAMILY REVOCABLE TRUST	R07-082-013	46,800	89,030	0	1,541.67
PRESARE, CHRISTINE E TRUST	U08-001	266,000	54,547	0	3,638.21
PRITCHARD, KAREN, DEGENHARD, JULIA	R04-132	126,848	147,696	0	3,116.07
PROGRI, FLORIAN & ALBANA TRUST	R07-032-009	28,659	0	0	325.28

Name	Map/Lot	Land	Bldg.	Exmt.	Tax
PRONOVOST, MARIAH	R06-063-N02	30,324	0	0	344.18
PROSCIA, RICHARD, PROSCIA, CHRISTINA H	R01-066-C	300,284	596,410	0	10,177.48
PUHL, KYLE, PUHL, REBECCA	U07-013-B	707,000	24,131	0	8,298.34
PULEO, DIEGO, PULEO, VIRGINIA	U09-021-L	188,000	135,021	0	3,666.29
PULKKINEN, THOMAS E, PULKKINEN, SHARON	R08-007-F	88,977	205,158	0	3,338.43
PYE, RICHARD W, PYE, BETH E	U06-014	130,534	69,031	22,320	2,011.73
PYRITE TRUST	R09-010-009	972,800	648,159	0	18,397.88
QUINLAN, MICHAEL J	U17-019-A	148,486	446,356	18,000	6,547.16
QUINLAN, ROGER, QUINLAN, GEORGEANN	U07-021-A	223,600	221,584	0	5,052.84
RABIN, NANCY BLAIR	U05-012	379,400	135,870	0	5,848.31
RABURN, LORETTA M	R03-020-A	54,000	12,286	0	752.35
RADCLIFFE, CHRISTOPHER J	U14-032	122,000	42,986	0	1,872.59
RADZIWON, HENRY V	R06-063-LA	158,400	148,735	0	3,485.98
RADZIWON, HENRY V	R06-063	174,856	0	0	1,984.62
RADZIWON, HENRY V	R06-063-M	8,610	0	0	97.72
RAGSDALE FAMILY TRUST	R07-100-022	160,960	290,910	0	5,128.72
RAMSEY, JOHN, RAMSEY, CHARLOTTE M	R06-007	30,664	57,850	22,320	751.30
RANDLETT GUY & DIANE TRUST	R01-007	250,270	91,968	0	3,884.40
RAPOSO CYNTHIA ANN TRUST 7/18/16	U01-054	399,400	309,140	0	8,041.93
RAPOSO CYNTHIA ANN TRUST 7/18/16	U01-054-A	40,300	0	0	457.41
RASMUSSEN, ERIC, RASMUSSEN, SUSAN	R01-036	239,200	240,059	0	5,439.59
RAWDEN, PETER	R03-003-016	49,671	11,962	0	699.53
RAWDEN, PETER	R03-004-001	234,200	249,140	18,000	5,281.61
RAWN, ADRIAN L, JENNIFER, RAWN	R07-100-007	392,976	759,990	0	13,086.16
RAYMOND, SHAWN L, RAYMOND, ALICIA C	U01-098	585,000	127,631	0	8,088.36
REARDON, MAURA A, REARDON, JOSEPH J	U10-025-A	75,160	75,522	18,000	1,505.94
RECORD, NICHOLAS R, SELMAN, CHRISTINE T	R07-105-019	44,000	195,016	18,000	2,508.53
RED SPRUCE REAL ESTATE TRUST	U05-017	166,349	412,580	0	6,570.84
REDCORAL INVESTMENTS LLC	R07-027-A	44,000	102,391	0	1,661.54
REDMAN, LINDA BROWN, REDMAN, FRANK E	R07-011	169,916	177,975	22,320	3,695.23
REED FAMILY IRREVOCABLE TRUST	R07-017	56,508	256,259	0	3,549.91
REED LAURA W REVOCABLE TRUST	R01-078-A	369,000	232,589	22,320	6,574.70
REED SEATON A JR REVOCABLE TRUST	R01-078-C	299,700	0	0	3,401.60
REED, ALAN W, REED, MARTHA L	R07-105-002	44,280	203,464	18,000	2,607.59
REED, BRADFORD G, REED, ROBERTA G	R06-053	46,632	69,323	18,000	1,111.79
REED, ERIC W, FLANDERS, STEPHANIE	R06-052-A02	45,400	173,182	0	2,480.91
REED, MICHAEL E, REED, BONNIE L	U12-011	73,127	146,926	18,000	2,293.30
REED, ROBERT A	R01-062	68,174	21,571	18,000	814.31
REED, ROBIN R, REED, JUDITH W	U18-030-B	95,950	164,679	18,000	2,753.84
REED, ROXANNE M	R03-006-A	54,000	52,900	18,000	1,009.02
REEF KNOT ACRES LLC	U12-014	130,224	205,261	0	3,807.75
REEF KNOT ACRES LLC	U12-009	0	0	0	0.00
REEF KNOT ACRES LLC	U12-010	78,369	112,055	0	2,161.31
REEVE, RALPH R	R01-030-A	33,881	93,343	18,000	1,239.69
REGINO, MICHAEL A	R07-056-A	44,924	172,436	18,000	2,262.74
REGO, BRIAN R, REGO, PATRICIA E	U07-014-A	136,832	94,560	22,320	2,372.97
REGO, ERIC DANIEL, REGO, ASHTON ANNE	R06-051-006	45,932	143,505	0	2,150.11
REGO, MICHAEL L	R07-050	85,048	164,646	18,000	2,629.73
REGO, TIMOTHY A	R01-111	94,000	85,715	0	2,039.77
REHM KATHLEEN J REV TRUST	R09-010-009B	63,800	0	0	724.13
REICHMAN, WAYNE, REICHMAN, VICTORIA	R06-100-011	87,572	169,297	0	2,915.46
REIN-BOTTI, MONICA LYNN	R08-042-PE	73,026	245,574	18,000	3,411.81
REINERT, L ANN, REINERT, RICHARD T	U06-001	229,000	344,325	0	6,507.24
REINERT, RICHARD T, REINERT, L ANN	U06-002	83,195	0	0	944.26
REIT, JANET WILSON	R09-012-B02	94,000	170,006	18,000	2,792.17
RENY NEAL & JEAN FAMILY TRUST	R06-055	44,648	0	0	506.75
RENY NEAL & JEAN FAMILY TRUST	R06-051	193,656	1,710	0	2,217.40
RENY NEAL & JEAN FAMILY TRUST	R06-018-B	305,084	191,433	0	5,635.47
RENY NEAL & JEAN FAMILY TRUST	R06-018	42,432	94,183	0	1,550.58
RENY NEAL & JEAN FAMILY TRUST	R06-003-014	123,520	0	0	1,401.95
RENY NEAL & JEAN FAMILY TRUST	R06-018-BT	312,800	383,552	18,000	7,699.30
RENY NEAL & JEAN FAMILY TRUST	R06-003-013A	108,162	337,493	0	5,058.18

Name	Map/Lot	Land	Bldg.	Exmt.	Tax
RENY NEAL & JEAN FAMILY TRUST	R06-010-A06	29,196	0	0	331.37
RENY NEAL A LIVING TRUST	R06-018-BT01	10,000	71,573	0	925.85
RENY, AMY L	R06-018-C	64,908	326,603	18,000	4,239.35
RENY, LINDSAY A	R06-051-D	51,952	198,699	18,000	2,640.59
RENY, VALERIE J	R06-051-001	53,484	115,218	18,000	1,710.47
REYNOLDS G THOMAS INTERVIVOS TRUST	R01-041-A	466,800	966,687	0	16,270.08
REYNOLDS, GAIL L, REYNOLDS, STEPHEN T	U04-008-A	0	0	0	0.00
REYNOLDS, GAIL L, REYNOLDS, STEPHEN T	U04-025	439,800	79,224	0	5,890.92
REYNOLDS, MICHAEL B, MORIN, JAMIE	R02-015-A	252,600	362,215	0	6,978.15
RHOAD, JULIET L, RESHA, KAREN A	U11-007-A	460,200	198,615	0	7,477.55
RICE POINT LLC	U17-008	1,211,200	1,704,449	0	33,092.62
RICE, CHRISTOPHER M	U14-035	88,540	86,994	18,000	1,788.01
RICE, DENNIS E	U07-002-E	8,886	0	0	100.86
RICE, DENNIS E	U07-002-E02	117,946	205,162	18,000	3,462.98
RICE, KRISTINE, RICE, TIMOTHY M	R06-048-007	38,273	174,562	0	2,415.68
RICE, ROBERT B, RICE, JUNE E	R08-007-002	86,294	103,334	22,320	1,898.95
RICH DEAN E & ANNE MARIE FAMILY TRUST	R03-003-025	147,520	169,877	0	3,602.46
RICHARDS, LEE E, RICHARDS, JENNIFER W	U17-035-I	437,800	554,872	0	11,266.83
RICHARDSON KEATING SMITH TRUST	R06-038-007	164,640	565,707	0	8,289.44
RICHARDSON, ALTON P, RICHARDSON, LINDA L	R03-021-014	54,380	85,221	22,320	1,331.14
RICHARDSON, ARTHUR	R07-046	55,200	56,563	22,320	1,015.18
RICHTER, JAMES J, RICHTER, JOYCE D	U06-024	528,000	957,509	0	16,860.53
RIDEOUT, EMMA E, DICKINSON, AARON C	R06-048-004	37,638	151,123	0	2,142.44
RIDEOUT, MARY ANN	R08-053-A	61,713	98,711	18,000	1,616.51
RIEMANN, PAUL A, RIEMANN, JOY R	R05-056-003	239,000	257,844	18,000	5,434.88
RIGGENS, HEATHER	R07-082-021	52,456	193,482	0	2,791.40
RINOW, LORA	R05-067-017	85,368	132,330	0	2,470.87
RIOUX, ALEX D	R06-001-A01	64,280	169,216	0	2,650.18
RIOUX, JOAN SEWALL	R06-001-A	126,000	0	0	1,430.10
RIOUX, JOAN SEWALL	R06-004	108,400	0	0	1,230.34
RIPLEY MARY M-ET AL 50%, MERTON JOSEPH B-ET AL 50%	U01-081	487,594	53,819	0	6,145.04
RIPLEY, NICHOLAS M	R08-019-B2	58,940	95,749	0	1,755.72
RIPLEY, PETER B, RIPLEY, MARY	R09-002-006	70,752	174,874	18,000	2,583.56
RITTALL, JOAN M	R06-024	235,690	378,682	22,320	6,719.79
RITTALL, SCOTT A	R06-024-A	65,300	99,038	18,000	1,660.94
RITTERSHAUS, ASHLEY	R01-051	39,200	0	0	444.92
RITTERSHAUS, BRIAN, RITTERSHAUS, KATHERINE A	R01-049-A	132,300	77,339	18,000	2,175.10
RITTERSHAUS, CHARLES W, RITTERSHAUS, ELAINE F	R01-049	215,000	67,152	0	3,202.43
RITTERSHAUS, CHARLES W, RITTERSHAUS, ELAINE F	R01-050	64,508	3,024	0	766.49
RIVER BEND HOMEOWNERS	R06-083-C	5,953	0	0	67.57
RIVER ORCHARDS LLC	R04-065-A	1,869,600	267,538	0	24,256.52
RIVER ORCHARDS LLC	R04-065-009A	76,253	0	0	865.47
RIVER ORCHARDS LLC	R04-065-009A01	347,100	0	0	3,939.59
RIVER RUN TRUST DTD 8-16-18	R08-036-J	289,240	208,406	0	5,648.28
RIVER TUNE LLC	R04-063	720,800	194,741	0	10,391.39
RIVERS, CHRISTINA LYN C	U01-033	218,800	0	0	2,483.38
RIVERS, CHRISTINA LYN C	U01-030	481,140	143,124	0	7,085.40
RIVERS, CHRISTINA LYN C	U01-030-A	0	0	0	0.00
RJK REALTY TRUST	R05-067-013	61,944	0	0	703.06
RKSLYS LLC	R08-029-008	286,000	119,606	0	4,603.63
ROBBINS, MATTHEW, ROBBINS, KELLY	U04-014	228,800	72,088	0	3,415.08
ROBERTS, ELISSA J	R01-067-A	58,796	13,608	0	821.79
ROBERTS, JIMMIE	R01-099-E	17,808	0	0	202.12
ROBERTS, LYNDON J, ROBERTS, MARGARET K	R01-123	53,517	207,904	18,000	2,762.83
ROBERTS, MICHAEL A, ROBERTS, CAROLINE G	R07-001-001	54,038	391,195	0	5,053.39
ROBERTS, PAUL G, ROBERTS, JULIE E	R08-042-Q01	118,520	269,159	0	4,400.16
ROBERTS, REBECCA S, MCDOUGALL, KATHRYN MOORE	R07-001	107,372	137,898	0	2,783.81

Name	Map/Lot	Land	Bldg.	Exmt.	Tax
ROBERTS, ROBERTA J	R01-067	44,840	142,416	18,000	1,921.06
ROBERTS, ROBERTA J	R01-067-C	43,966	0	0	499.01
ROBERTS, SCOTT W	R01-067-B	43,510	0	0	493.84
ROBERTS-FONSECA, PATRICIA	R01-099-F	29,456	0	0	334.33
ROBERTS-JACOBS REVOCABLE LIVING TRUST 12-20-19	R01-099-D	30,464	0	0	345.77
ROBERTSON, ANDREW K, AMORIN SCHOO, MARIA J	R03-043	63,900	243,144	0	3,484.95
ROBISON, PETER J	R01-061-D	223,600	157,018	18,000	4,115.71
ROCHE, TINA L	U09-024	133,800	45,145	18,000	1,826.73
ROCHFORD, DENNIS E, SMITH-ROCHFORD, KATHRYN A	U07-014	222,200	134,202	18,000	3,840.86
ROCKY POINT ASSN INC	R01-071-Z	0	0	0	0.00
RODRIGUEZ, RICHARD, CATASSI, AUDREY F	R07-015-008	46,156	156,586	18,000	2,096.82
RODRIGUEZ, RICHARD, CATASSI, AUDREY F	R07-015-005	12,348	0	0	140.15
ROEDERER, MARIO	R08-045-A04	495,856	296,712	0	8,995.65
ROEMER, LINDA L	R04-119-B	182,160	0	0	2,067.52
ROGERS, ELIZABETH, ROGERS, WILLIAM L SR	R07-037-B	29,880	55,536	18,000	765.17
ROLLET, JOHN CHARLES, ROLLET, DEENA KRISTINE	R09-012-F	84,032	0	0	953.76
ROLLINS, BIRCHELL L 40%, JLC REALTY 60% INT	R08-037-A	196,368	153,037	0	3,965.75
ROMAN MARILYN W AND EDMUND J 2015 FAMILY TRUSTS	R01-092	276,160	108,302	0	4,363.64
RONDINA, FRANCINE, RONDINA, THOMAS	U06-016-C	70,752	99,227	18,000	1,724.96
ROOS ELISABETH T REV TRUST 2002	U06-008	561,500	375,829	0	10,638.68
ROSCOE KATHLEEN M 2015 RVCBL TRUST	R09-002-007	53,012	0	0	601.69
ROSCOE KATHLEEN M 2015 RVCBL TRUST	R09-002-008	72,376	237,772	0	3,520.18
ROSE, DONALD MCG	R08-001-A	154,900	91,046	0	2,791.49
ROSENBAUM, WILLIAM J, ROSENBAUM, JODY S	R03-001	289,440	173,913	0	5,259.06
ROSENBLATT MICHAEL S 2016 REV TRST	R09-010-006	804,400	303,948	0	12,579.75
ROSENFELD, HOWARD, ROSENFELD, MARY JANE	R02-016-A	228,720	250,306	0	5,436.95
ROSS C T & M A LIVING TRUST, ROSS GAIL M TRUST	U01-106	363,210	79,677	0	5,026.77
ROSS C T & M A LIVING TRUST, ROSS GAIL M TRUST	U01-107	0	0	0	0.00
ROSS, RONALD A, KRAEUTER, FREDERICK L	R05-055	83,728	263,809	18,000	3,740.24
ROSS, RONALD A, KRAEUTER, FREDERICK L	R05-056-B05	0	0	0	0.00
ROYALL ROAD REALTY TRUST	R09-002-001	71,564	143,230	0	2,437.91
ROYALL, PATRICIA INNESS	U17-006	55,440	103,932	18,000	1,604.57
ROYALL, WILLIAM M	R09-006	561,000	378,597	0	10,664.43
RUMSEY, BARBARA	U17-003	57,180	151,512	18,000	2,164.35
RUMSON, DAVID A, RUMSON, JANET	R07-021	42,902	176,104	22,320	2,232.39
RUSH VIRGINIA A IRREVOCABLE TRUST	U01-091	406,500	90,264	0	5,638.27
RUSH, MICHAEL F, RUSH, MARY K	U01-127	157,600	73,226	0	2,619.88
RUSH, RICHARD H, RUSH, JEAN	R01-074-B	387,050	796,003	0	13,427.65
RUSSELL, BRUCE D, RUSSELL, DEBORAH E	R03-047-A	85,980	225,393	18,000	3,329.78
RUSSELL, EVAN C, RUSSELL, LAURA B	R04-082-002	78,390	0	0	889.73
RUSSELL, HEIDI E	R07-051-A	44,000	68,970	18,000	1,077.91
RUSSELL, LAURA B	R04-051-E	178,160	132,579	0	3,526.89
RUSSELL, ROBERT D, KASER, ELIZABETH R	U11-020	85,794	250,847	18,000	3,616.58
RUSSELL, WINSLOW H, RUSSELL, INGEBORG	R09-002-017	74,000	185,557	18,000	2,741.67
RWH INVESTMENTS LLC	U07-012-C	910,516	1,148,155	0	23,365.92
RYAN, JOHN J, RYAN, SHARON B & FIEGENER, JOHN D & NICHOLE A	R04-044-002	298,828	555,269	22,320	9,440.67
RYDER SAND & GRAVEL LLC	R07-035-B	91,504	0	0	1,038.57
RYDER SAND & GRAVEL LLC	R07-082	198,184	0	0	2,249.39
S BROWER LIVING TRUST	U01-071	608,480	418,325	0	11,654.24
SAAL, CLAIRE A	R02-001	268,080	118,047	0	4,382.54
SALAMON, CATHERINE D	U02-005-C	56,020	78,794	0	1,530.14
SALONICK, JOHN C	R06-037	38,000	74,495	0	1,276.82
SALTER (MAINE) NOMINEE TRUST	U04-018	427,200	106,039	0	6,052.26
SALTER (MAINE) NOMINEE TRUST	U04-030	96,800	11,185	0	1,225.63
SALTER FAMILY TRUST	R04-028-A	76,204	148,899	0	2,554.92
SALTER MONIKA (MAINE) NOMINEE TRUST	U04-036	0	0	0	0.00
SALTER, CHARLES W, SALTER, ROBERT W	U15-016	211,200	98,529	0	3,515.42

Name	Map/Lot	Land	Bldg.	Exmt.	Tax
SALZILLO, AMY	R07-082-003	51,056	78,622	0	1,471.85
SAMARAS, ANDREW, SAMARAS, CAROLYN L	R06-093-004	226,400	251,860	0	5,428.25
SAMPLE, DEBORAH P	R01-060-001	86,294	178,689	18,000	2,803.26
SANBORN, ROBERT B, SANBORN, LUCINDA A	R06-103-005	106,680	269,906	22,320	4,020.92
SANDALWOOD 248 LLC	R04-129	144,832	68,284	0	2,418.87
SANDBERG, WILLIAM B	U17-040	65,140	192,173	18,000	2,716.20
SANDERS, NANCY E	R08-029-007	273,148	181,644	0	5,161.89
SANDLER, CARL M, SANDLER, SUSAN J	R07-100-014	336,600	434,003	0	8,746.34
SASSAMAN, RICHARD L, SASSAMAN, SARAH R	R08-045-A05	495,856	164,278	0	7,492.52
SAUDEK, SUSAN HARRIS	R04-037-B	401,872	406,978	0	9,180.45
SAUNDERS ROGER I REV TRUST	R06-095-001	248,000	274,478	0	5,930.13
SAVAGE, JOHN, SAVAGE, SHANE	R01-001	211,000	218,881	0	4,879.15
SAVASTANO, JEFFREY W	U17-001-B	75,160	335,106	18,000	4,452.22
SAVASTANO, JEFFREY W JR	U17-002	65,300	88,195	0	1,742.17
SAWYERS ISLAND IMPROVEMENT SOC	R04-034	20,316	85,139	0	1,196.91
SCAGLIONE, SALVATORE W,					
HEACOCK, RUSSELL D	R01-055	85,440	136,898	0	2,523.54
SCANLON, JOANNE MCQUARRIE	R04-035	53,700	28,649	0	934.66
SCANMED LIMITED	R08-001-C	112,800	140,722	0	2,877.47
SCARBOROUGH, JERALD M,					
SCARBOROUGH, PAULA M	R06-052-A04	47,220	149,485	18,000	2,028.30
SCHABERG, SUSAN H	U10-009-A	152,000	143,447	0	3,353.32
SCHAFFNER, ELIZABETH	R09-009-A01	371,468	0	0	4,216.16
SCHAFFNER, ELIZABETH	R09-009	560,480	429,765	0	11,239.28
SCHIFFINGER, DEBORAH A	R03-067-B	55,292	137,451	0	2,187.63
SCHIMERT, GEORGE	U06-005-004	136,832	134,592	0	3,080.66
SCHIPANI, DAVID A, FIGUEROA, MARIA L	U10-009-ST	56,000	25,181	0	921.40
SCHLOSS, DAVID, SCHLOSS, NANCY J	R08-007-M	89,170	151,969	0	2,736.93
SCHLOSSER, JASON D, SCHLOSSER, BRIGITTE L	R07-105-026	32,704	0	0	371.19
SCHMID, MATTHEW J, SCHMID, PATRICIA C	R06-052-A01	46,240	144,549	18,000	1,961.16
SCHMIDT, CARL P, SCHMIDT, LUCY A	R06-097	46,800	115,700	18,000	1,640.08
SCHONECK SYLVIA & CARLYN SMITH TRUST	R06-048-D	23,800	0	0	270.13
SCHUBERT, PATRICIA W	R01-074-001	420,000	421,021	0	9,545.59
SCHUBERT, WILLIAM E, SCHUBERT, SANDRA K	R06-016-002	67,200	4,639	0	815.37
SCHUBERT, WILLIAM E, SCHUBERT, SANDRA K	R06-016-001	67,736	350,744	18,000	4,545.45
SCHWARTZ, CAROLYN M					
REVOCABLE LIVING TRUST	R07-100-008	396,600	267,608	0	7,538.76
SCHWARTZ, ELLIOT M, CORTEZ, BYRON R	R08-036-G	347,100	714,436	18,000	11,844.13
SCHWEHM, HENRY R, SCHWEHM, KATHERINE M	R03-069	96,200	139,281	18,000	2,468.41
SCHYBERG, ROBERT B, SCHYBERG, DIANE J	R04-117	197,720	0	0	2,244.12
SCHYBERG, ROBERT B, SCHYBERG, DIANE J	R04-117-003	188,992	40,560	0	2,605.42
SCORCIA, DESIREE	R02-031-D	256,000	178,958	0	4,936.77
SCORCIA, JOSEPH R, SCORCIA, BARBARA R	R02-031-B	260,000	242,138	18,000	5,494.97
SCOTT, GUY F III, SCOTT, CHERIE	R06-103-001B	123,126	428,467	18,000	6,056.28
SCOTT, NICHOLAS R, SCOTT, AMANDA E	R06-065-C	44,000	94,096	0	1,567.39
SCR TRUST	U11-004	485,250	258,969	0	8,446.89
SCRIBNER, ROBERT K, SCRIBNER, LUCILLE Y	U07-013-A	723,000	326,038	0	11,906.58
SCRUTON, DANIELLE N	U04-007-004	202,000	241,108	0	5,029.28
SEA MAINE VACATION RENTALS LLC	R07-055-A	39,800	114,743	0	1,754.06
SEABROOK, JAMES M JR, SEABROOK, CARRIE JO	U16-036	141,933	356,980	0	5,662.66
SEARCY, PATSY G	R04-071	228,600	107,145	18,000	3,606.41
SEARS, SHEILA E	R05-061-001	44,028	55,848	18,000	929.29
SEAYRE LLC	U01-050	378,550	151,796	0	6,019.43
SEAYRE LLC	U01-050-A	0	0	0	0.00
SENAY MARCEL N LIVING TRUST	U01-149	156,480	64,036	0	2,502.86
SENECAL, HARRY J, RICCI, JAMES E &					
TRACY L & MIGLIOZZI, SHARON A	R04-074	291,000	363,328	22,320	7,173.29
SEWALL, KENNETH T, SEWALL, JAMES J &					
JANICE A	R07-059	29,547	0	0	335.36
SEWELL, CAROL G	R01-071-R	222,880	166,117	0	4,415.12
SEYBOLD, PATRICIA B, HAGAN, THOMAS G	R07-117-B	244,000	277,043	18,000	5,709.54
SHABLOM NANCY ELLIS LIVING TRUST	R01-074-003	352,490	252,928	0	6,871.49

Name	Map/Lot	Land	Bldg.	Exmt.	Tax
SHAHAN, MELVIN R, SHAHAN, EVELYN	R01-119	87,360	147,160	18,000	2,457.50
SHAHAN, MELVIN R, SHAHAN, EVELYN	R01-120	39,700	0	0	450.60
SHALDAGAMA LLC	R04-119-R	62,912	193,222	0	2,907.12
SHANHOLTZ, WESLEY G	R07-017-009	46,856	165,517	0	2,410.43
SHAPIRO FAMILY REVOCABLE TRUST	U08-009	201,520	255,464	0	5,186.77
SHAUCK, ROBERT BARRY	R07-C100-005	80,000	183,234	18,000	2,783.41
SHAW, EDWARD C, SHAW, ELIZABETH A	R07-128	37,291	207,606	18,000	2,575.28
SHEA, RICHARD P, GILMAN, ANDREA C	U13-015	852,120	381,858	0	14,005.65
SHEA, RICHARD P, GILMAN, ANDREA C	U13-016	83,460	5,550	0	1,010.26
SHEA, WILLIAM J, SHEA, SUSAN M	U04-016	384,600	644,928	0	11,685.14
SHECKLEY, WILLIAM JASON	R04-075	113,920	153,305	0	3,033.00
SHELDON, PATRICK C, SHELDON, JANIS M	R07-057-E	5,029	0	0	57.08
SHEPARD, SARAH L	R04-103-B	118,380	126,432	0	2,778.62
SHERBURNE, FRANCES F	U16-010	122,650	221,869	0	3,910.29
SHERBURNE, R SCOTT	R05-025-H	44,476	115,925	18,000	1,616.25
SHERBURNE, STUART W, SHERBURNE, FRANCES F	U14-028	99,070	98,985	22,320	1,994.59
SHERBURNE, WILLIAM F	R06-048-002	67,360	272,810	18,000	3,656.63
SHERMAN, ALFRED B JR	R07-013	230,628	341,924	22,320	6,245.13
SHERMAN, ALFRED B JR	R07-012-D	0	0	0	0.00
SHERMAN, ALFRED B JR	R07-012	0	0	0	0.00
SHERMAN, DEANNA S	U13-009	790,400	389,292	0	13,389.50
SHERMAN, GAGE C D	R05-031-A	2,240	0	0	25.42
SHERMAN, MARK A, SHERMAN, SUZANNE K	R01-029-D	54,228	125,589	18,000	1,836.62
SHERMAN, MARK A, LAFFERTY, PAMELA M	R01-119-B	47,149	19,965	0	761.74
SHERMAN, PETER MICHAEL	R08-026	534,000	372,583	0	10,289.72
SHERMAN, PETER MICHAEL	R08-027	258,800	300	0	2,940.79
SHERRILL, CATHARINE W	U16-041	0	0	0	0.00
SHERRILL, CATHARINE W	U16-040	131,366	193,901	18,000	3,487.48
SHIP BELLE REALTY TRUST	U08-029	0	0	0	0.00
SHOCKLEY, DOYLE W, SHOCKLEY, LINDA S	R09-010-003B	870,420	809,460	0	19,066.64
SHOOK, GEOFFREY P	R03-050-011	54,608	103,437	0	1,793.81
SHRUHAN, LESLIE	R03-027	118,400	126,731	0	2,782.24
SHUBERT, LUCIE H	R03-030-002	66,240	113,691	0	2,042.22
SICKLER, STEVE J, KRECH, BARBARA R	R07-081-A04	436,680	519,270	0	10,850.03
SICKLES DANIEL & MARGARET TRUST	R04-184	85,816	101,340	0	2,124.22
SIGNORIN JAMES REVOCABLE LIVING TRUST	R07-063-005	31,360	0	0	355.94
SILVA, SUSAN	R05-012-001	63,000	147,671	18,000	2,186.82
SIMARD, PHILIP A, SIMARD, JANET	R07-081-A09	198,080	377,793	18,000	6,331.86
SIMMONS, BRADLEY D, SIMMONS, JULIA G	U14-034	150,550	152,233	18,000	3,232.29
SIMMONS, CHELSEA R, HEPBURN, JOHN H IV	U14-036	74,348	192,381	0	3,027.37
SIMMONS, LAURIE S, SIMMONS, RICHARD G	R06-019-A	45,400	200,241	18,000	2,583.73
SIMMONS, LINCOLN S	R06-046-A	54,228	126,696	0	2,053.49
SIMMONS, QUINCEY R, FISH, STEVEN T	R07-040	61,640	143,329	0	2,326.40
SIMMONS, SHAWN R, SIMMONS, ASHLEY A	R04-160-A	42,864	0	0	486.51
SIMMS, CHRISTINE E, SIMMS, ELAINE	U06-002-B	211,000	79,867	0	3,301.34
SIMONDS, MOIRA	U01-097	245,600	99,173	0	3,913.17
SIMPSON, MARTHA L, JACOBS, ROBERT J	U01-014	388,900	72,022	18,000	5,027.16
SINCLAIR, DAVID A	U08-009-A	148,000	42,945	0	2,167.23
SINCLAIR, DAVID A	U09-022-A	196,560	33,102	0	2,606.66
SIPLER, RACHEL E, BOYD, SEAN G	U07-002-E06	90,942	247,852	0	3,845.31
SIROIS ASSOCIATES	U08-020	265,960	60,641	0	3,706.92
SIROIS JOYCE B AND ALLISON & NICOLE SIROIS, ALISON J & NICOLE	U17-039	67,480	192,912	22,320	2,702.12
SIROIS, ALBERT C, SIROIS, SHIRLEY J	U08-019	290,200	176,600	18,000	5,093.88
SIROIS, JOYCE, SIROIS, DAVID A	R04-135	145,280	85,707	0	2,621.70
SIROIS, SUZANNE	R06-100-010	98,762	195,937	18,000	3,140.53
SJOSTROM FAMILY COTTAGE TRUST	U08-013	245,000	43,492	0	3,274.38
SJOSTROM FAMILY COTTAGE TRUST	U08-013-001	50,520	0	0	573.40
SKOMORUCHA, DAVID G, SKOMORUCHA, CARMELA	U14-026	94,390	93,642	0	2,134.16
SLADE, DUNCAN W, FRAAS, GAYLE	R05-067-010	77,654	204,520	18,000	2,998.37

Name	Map/Lot	Land	Bldg.	Exmt.	Tax
SLATER QUALIFIED PERS RES TRUST	R07-074-B	560,000	812,531	0	15,578.23
SLATER QUALIFIED PERS RES TRUST	R07-074-A	84,552	0	0	959.67
SLATTERY, CHRISTINE A	U17-020	86,044	425,107	18,000	5,597.26
SLAYTON, JEFFREY P, SLAYTON, BARBARA Y	U01-130	374,000	355,479	0	8,279.59
SLAYTON, RICHARD L	U01-108	283,500	120,309	0	4,583.23
SLAYTON, ROBERT M	U01-128	290,000	93,635	0	4,354.26
SLAYTON, ROBERT M	U01-129	0	0	0	0.00
SLAYTON, ROGER W, SLAYTON, LISA P	U01-109	300,000	64,802	0	4,140.50
SLEDGE, MATTHEW	R06-003-012B	96,418	479,883	0	6,541.02
SMALE, BETZAIDA & DAVID, CLARO, ALEJANDRA C	R07-084-001	44,616	110,750	0	1,763.40
SMALE, DAVID B, SMALE, BETZAIDA	R08-007-C	88,290	157,769	22,320	2,539.44
SMALLEY, KERRY A, SMALLEY, CINDY H	R07-010-E	46,492	176,557	18,000	2,327.31
SMERBER, LINDA, HARTNESS, WILLIAM	U07-009	92,471	77,108	0	1,924.72
SMITH FAMILY TRUST	U07-020	166,960	163,958	0	3,755.92
SMITH FLOYD FAMILY TRUST	U01-049	656,360	80,716	0	8,365.81
SMITH FLOYD FAMILY TRUST	U01-049-A	0	0	0	0.00
SMITH FLOYD FAMILY TRUST	U01-051-B	0	0	0	0.00
SMITH JOANNE THE 2006 REVOC TRUST	R01-092-A	252,400	221,999	18,000	5,180.13
SMITH WENDY R TRUST					
FBO SMITH CHARLES L 4/2/92	R07-062	47,600	0	0	540.26
SMITH, ANN F, SMITH, MATTHEW F	U03-029	436,800	183,353	18,000	6,834.44
SMITH, EDWARD T, SMITH, JAZMIN E	R05-061-011	53,548	183,846	0	2,694.42
SMITH, EDWARD T	R05-002-G	42,446	0	0	481.76
SMITH, FRANCIS J JR, SMITH, LAURA ANDERSON	R01-058-009	42,218	0	0	479.17
SMITH, GEOFFREY C	U02-005-D	57,830	118,031	18,000	1,791.72
SMITH, GEOFFREY C	U02-005-A	63,679	0	0	722.76
SMITH, GEOFFREY C	U18-032	0	0	0	0.00
SMITH, HARVEY L	R05-002	66,696	1,700	0	776.29
SMITH, HARVEY L	R06-031-C	43,400	0	0	492.59
SMITH, JANE G	R03-041-A	298,840	447,434	18,000	8,265.91
SMITH, JANE G	R03-021-006	59,044	0	0	670.15
SMITH, JEDD RUSSELL	R07-010	35,212	14,227	0	561.13
SMITH, JENNIFER L, SMITH, HAZEN	R03-091	104,640	251,690	18,000	3,840.05
SMITH, LISA L	R04-163	48,300	84,595	0	1,508.36
SMITH, MARK I, SMITH, BRIGITTE M	R06-074-001	202,920	303,894	18,000	5,548.04
SMITH, NEENA M, SMITH, AUDLEY M	R07-084-003	44,700	47,816	0	1,050.06
SMITH, ROXANNE G	R07-032-011	73,000	268,568	18,000	3,672.50
SMITH, URSULA	R02-031-001	96,730	132,586	18,000	2,398.44
SMITH, WILLIAM N, SMITH, DORIS ANN	R06-036-A	31,291	70,017	18,000	945.55
SMYTH, JAMES B, SMYTH, SANDRA L	R06-068-G	102,589	150,453	18,000	2,667.73
SNEAD, BENJAMIN F, SNEAD, MARYANN D	R08-029-003	156,800	291,337	0	5,086.35
SNIDER TINA S REVOCABLE TRUST	U17-008-001	335,200	1,003,406	0	15,193.18
SNOW, FRED W	U02-029	139,075	32,979	0	1,952.81
SNOW, GLENN C, SNOW, SUSAN V	R06-100-002	97,486	171,871	0	3,057.20
SNOW, MARTHA BOSTON, SNOW, GEORGE W III	R08-018	69,450	42,000	22,320	1,011.63
SNYDER, ROBERT D, SNYDER, DOUGLAS R	R03-050-008	75,972	106,881	0	2,075.38
SOKOL, LARRY	U01-069	79,300	0	0	900.06
SOKOL, LARRY, SOKOL, LISA	U01-067	361,000	226,144	0	6,664.08
SOLER, DONALD P, SOLER, MARCIA R	U15-049	137,907	140,089	18,000	2,950.95
SOLER, KIM PER REP & DEVISEE, RANKIN, MIKE DEVISEE	R05-029-001	32,956	0	0	374.05
SOLER, KIM PER REP & DEVISEE, RANKIN, MIKE DEVISEE	R05-029-003	67,400	168,781	0	2,680.65
SOLER, RAYMOND J, SOLER, SONIA M	U14-018	72,254	93,894	22,320	1,632.45
SOLOMON, ROBERT, CASTILLO, ELISA	R08-042	118,840	198,134	0	3,597.65
SOLTZ JONATHAN D & KEEFE MELISSA A TRUST	U09-022-D	171,440	106,972	0	3,159.98
SOULE, AUDREY, TOZIER, DAWN & JOEL & GEYER, APRIL	R01-032	48,000	81,668	18,000	1,267.43
SOUTH, DORIS ANN	R04-064-A	599,700	188,943	18,000	8,746.80
SOUTHWICK, PETER A, ROSENBERG, JEAN L	R05-067-007	59,740	0	0	678.05

Name	Map/Lot	Land	Bldg.	Exmt.	Tax
SOUTHWICK, PETER A, ROSENBERG, JEAN L	R05-067-001	113,909	0	0	1,292.87
SOUTHWICK, PETER A, ROSENBERG, JEAN L	R05-067-002	131,200	151,054	0	3,203.58
SPANG, LINDA S, SPANG, H AUSTIN IV	U04-007-006	149,760	0	0	1,699.78
SPAULDING, LUCY ANN	U04-007-007	141,850	193,345	18,000	3,600.16
SPAULDING, PAUL P, SPAULDING, JULIA A	U02-017	521,900	254,285	0	8,809.70
SPAULDING, PAUL P	U02-033	5,127	0	0	58.19
SPEAR, DEBRA J, KELLEY, DESMOND J	R07-039-C	37,291	57,109	18,000	867.14
SPEAR, RODMAN, SPEAR, DIANE L	R07-015-B	43,765	638	0	503.97
SPEAR, RODMAN G JR., SPEAR, DIANE L	R07-077-003	44,980	210,619	22,320	2,647.72
SPECHT, DANNY WESTELL,					
SPECHT, ELAINE SARTWELL	R06-038-005	151,642	404,964	0	6,317.48
SPECIALE, MARIA T, MURZA, DONNA	R08-045-D	70,265	122,854	0	2,191.90
SPECIALE, MARIA T	R08-045-002	20,909	0	0	237.32
SPEED, SUZANNE E, CAMPBELL, JAIME	R01-099	75,200	155,817	18,000	2,417.74
SPLIEDT-SMITH LLC	R07-100-025	86,190	0	0	978.26
SPOFFORD FAMILY TRUST	R01-006	242,560	221,979	18,000	5,068.22
SPOFFORD, RICHARD R	R06-027-A	70,720	185,770	0	2,911.16
SPOFFORD, RICHARD R	R06-027-B	25,200	0	0	286.02
SPRAGUE, EDWARD S JR, SPRAGUE, SANDRA J	R03-055	85,000	7,950	0	1,054.98
SPRAGUE, MICHAEL A	R05-012-002	63,000	159,348	22,320	2,270.32
SPRAGUE, SUSAN MARIE	R06-014-B	44,700	75,289	18,000	1,157.58
SPROUL, ADAM J, SPROUL, ERICA M	R04-018	70,300	108,797	18,000	1,828.45
SPURGIN, MATTHEW C	R08-019-B1	74,128	169,351	0	2,763.49
SPURGIN, ROBERT L, SPURGIN, VIRGINIA M	R08-007-U	88,977	210,004	18,000	3,189.13
SPURGIN, ROBERT L, SPURGIN, VIRGINIA M	R08-007-004	15,294	0	0	173.59
ST JAMES PROPERTIES LLC	U11-008-A	276,500	94,643	0	4,212.47
ST JEAN, HILARY & NICOLE,					
ST JEAN, RONALD J LIFE ESTATE	U08-007-B	226,000	231,373	22,320	4,937.85
ST MARTIN, DORA J. MARTIN, JOHN C	U10-009-F	80,000	26,173	0	1,205.06
ST PIERRE, DALE & ETHEL & SHERMAN, SUZANNE	R04-005-C	52,936	56,566	18,000	1,038.55
STABACH, MARY A	R06-064	45,400	80,892	22,320	1,180.08
STAHLE TAYLOR E & JAMES R & COLBY CYNTHIA S	R01-071-V	44,616	0	0	506.39
STAHLE, KRIS N. STAHLE, DOUGLAS W	R01-071-M	243,988	66,137	0	3,519.92
STANLEY, ELMER	R07-118	44,000	70,056	0	1,294.54
STAPLETON, TIMOTHY J, STAPLETON, SUSAN M	R09-002-011	90,724	148,065	18,000	2,505.96
STARANKIEWICZ, GARY M	U14-003	186,700	78,401	0	3,008.90
STARK, JAMIE J	R02-015-G	97,120	19,552	0	1,324.23
STARK, JOAN M	R02-015	208,407	89,781	25,200	3,098.41
STEANE AGREEMENT OF TRUST 12/2/99	U01-055	384,600	191,767	0	6,541.77
STEANE AGREEMENT OF TRUST 12/2/99	U01-070	65,650	0	0	745.13
STECHEER REALTY TRUST					
STECHEER-WILLIAMSON, SOSHA &					
STECHEER-GILES, WILSON	R09-014-005B	473,655	0	0	5,375.98
STECHEER, CATHERINE GILES	R09-014-005C	642,535	182,553	0	9,364.75
STEER, REGINALD W, STEER, JEAN D	R09-002-018	42,630	0	0	483.85
STEEVES, JESSIE L	R04-148-A	53,003	148,952	18,000	2,087.89
STENBERG, JEFFREY A, LANDRY, KAREN K	R04-103	77,480	287,246	0	4,139.64
STETSON, ALMA C	R04-174	54,266	119,858	0	1,976.31
STEVENS, BEULAH, STEVENS ATWOOD F JR-ET AL	R04-130	132,582	73,325	18,000	2,132.74
STEVENS, CHARLES H JR, STEVENS, CHRISTINA B	R06-051-003	45,820	136,397	18,000	1,863.86
STEVENSON BONNIE M REV TRUST	R06-083-C06	28,560	0	0	324.16
STEVENSON RICHARD REV TRUST					
STEVENSON BONNIE M REV TRUST	R06-083-C03	334,350	468,363	0	9,110.79
STEWART CEMETERY	R01-CEM1	20,786	0	20,786	0.00
STODDARD, NANCY T	R06-017-A	90,772	174,391	0	3,009.60
STOFFEL-WILL REVOCABLE LIVING TRUST	R06-083-C01	339,000	240,216	0	6,574.10
STONE COVE HOMEOWNERS ASSN INC	U12-007-R	0	0	0	0.00
STONE, TERENCE J	R06-049	44,000	62,198	0	1,205.35
STONEMETZ, KENNETH, STONEMETZ, PATRICIA	R01-036-B	95,482	104,584	0	2,270.75
STOOP, JURGEN JP, SALMANOVA, EKATERINA	R02-015-E	101,800	248,313	0	3,973.78
STORMONT, JAMES C, STORMONT, ANNETTE A	R09-012B1-002D	100,000	88,893	0	2,143.94
STOVER, BENJAMIN J, STOVER, COURTNEY E	R04-168-B	96,600	382,112	0	5,433.38

Name	Map/Lot	Land	Bldg.	Exmt.	Tax
STOVER, FRED A, STOVER, LYNN E	R02-004	47,600	0	0	540.26
STOVER, FRED A, STOVER, LYNN E	R03-041	301,920	291,255	18,000	6,528.24
STOVER, FRED A, STOVER, LYNN E	R02-002	125,050	137,182	0	2,976.33
STOVER, HOLLY BETH	R02-024	106,156	117,202	18,000	2,330.81
STOVER, HOLLY BETH	R02-025-C	249,800	0	0	2,835.23
STOVER, MARK A, STOVER, BONNIE S	R02-025-F	279,600	205,934	18,000	5,306.51
STOVER, TIMOTHY J	R08-007-E	92,034	128,551	18,000	2,299.34
STOVER, TIMOTHY J	R08-007-K	56,534	0	0	641.66
STRATTON, SETH N, STRATTON, JENNIFER L	R01-092-B	133,800	160,462	0	3,339.87
STREIT, ROY L, STREIT, NANCY A	R02-025-D	232,020	10,631	0	2,754.09
STREIT, ROY L, STREIT, NANCY A	R02-031-A	155,862	406,680	0	6,384.85
STRICKLAND, DONALD A	R07-082-014	46,828	58,033	22,320	936.84
STRICKLER, THOMAS L, STRICKLER, LINDA J	R04-051-B	31,760	0	0	360.48
STRICKLER, THOMAS L, STRICKLER, LINDA J	R04-056	184,400	68,690	0	2,872.57
STRICKLER, THOMAS L, STRICKLER, LINDA J	R04-055	379,400	26,255	0	4,604.18
STRONG SUSAN RUMSEY LIVING TRUST	U09-021-O	442,304	0	0	5,020.15
STRONG SUSAN RUMSEY LIVING TRUST	U08-025	456,000	179,527	0	7,213.23
STRONG SUSAN RUMSEY LIVING TRUST	U09-021-F	57,968	0	0	657.94
STRONG, SUSAN R	U09-021-G	118,221	0	0	1,341.81
STRONG, SUSAN R	U09-021-Q	15,756	0	0	178.83
STROUP, C FOSTER	U03-020	313,440	221,537	18,000	5,867.69
STROUSS, ALLAN E, STROUSS, SARAH R	R02-032-A	80,632	365,810	22,320	4,813.78
STROUT, DONALD L	R07-077-005	46,548	184,521	18,000	2,418.33
STYS, KAREN E	R07-069-A	39,800	22,646	0	708.76
SUCZYNSKI, JOHN M, SUCZYNSKI, ELIZABETH M	R01-126	420,496	634,403	0	11,973.10
SUCZYNSKI, JOHN M	R01-129	0	0	0	0.00
SUKEFORTH, ZACHARY	R06-027	38,000	70,939	0	1,236.46
SUKLEY, THOMAS L JR, SUKLEY, KATHLEEN A	R03-003-011	160,512	152,620	0	3,554.05
SULLIVAN ELIZABETH A LIFE ESTATE	R07-084-009	44,672	44,977	18,000	813.22
SULLIVAN, KENNETH W	U16-024-A	0	0	0	0.00
SULLIVAN, KENNETH W	U16-025	313,920	210,863	22,320	5,702.96
SULLIVAN, LAWRENCE W	R07-105-028	81,134	158,916	0	2,724.57
SULLIVAN, MARK D, SULLIVAN, ANN H	R01-075-004	453,636	498,004	0	10,801.11
SULLIVAN, MARK D	R01-075-A	254,520	0	0	2,888.80
SUPPLE, JEANNE V REVOCABLE TRUST					
50% GAGNON, DANIEL R SR REV LIV TRUST	R09-012B1-001A	100,000	88,893	0	2,143.94
SURVILLO, GEORGE, SURVILLO, SUSAN M	R09-002-005	144,000	205,591	0	3,967.86
SWAILS, BRENT SANDMEYER,					
DELAY, PAULINE ANNA MARIE	R04-083	87,516	101,210	0	2,142.04
SWAN, ROBERT R, SWAN, JUNE A	R06-038-A	94,000	165,955	0	2,950.49
SWANSON, KAREN A	R03-033-D	75,624	60,629	0	1,546.47
SWANSON, RICHARD, SWANSON, SHERRI	R03-050-009	74,290	176,659	0	2,848.27
SYIPHER, EDWARD C, SYIPHER, EILEEN B	R01-039	244,120	76,692	0	3,641.22
TABTIANG, RAMON K, GILBERT, JOANNA M	R04-081	319,600	410,099	0	8,282.08
TAFT, CAROL	R07-084-006	40,072	66,141	18,000	1,001.22
TALLEN, ALEXANDRA, RECOING, AURELIEN	R07-105-003	44,112	236,223	0	3,181.80
TALLWOOD ASSN INC	R08-007-001	0	0	0	0.00
TANGUAY, CHRISTOPHER,					
LOFTSGAARDEN, ALLYSEN	R01-118	71,380	66,198	0	1,561.51
TARDIF ANNE-MARIE REVOCABLE TRUST	U15-010	205,360	203,112	0	4,636.16
TARLOW ROBERT E REVOCABLE TRUST	R08-007-D	340,768	66,593	18,000	4,419.25
TARNEY, ROBERT J	R01-036-D	707,600	693,232	0	15,899.44
TARQUIN HOLDINGS LLC	U16-003	1,035,200	2,184,679	0	36,545.63
TATE, LYDIA H	U01-037	192,700	147,530	18,000	3,657.31
TAUBER, PHILLIP, TAUBER, CHARON L	U08-010-H	95,560	153,104	18,000	2,618.04
TAUBER, PHILLIP, TAUBER, CHARON L	U08-010-G	0	0	0	0.00
TAUBER, PHILLIP	U16-030	102,000	158,420	0	2,955.77
TAVENNER, THOMAS W JR	R04-064	984,000	373,726	0	15,410.19
TAYLOR JOSHUA E REV TRUST 1998	U15-003	217,000	73,838	0	3,301.01
TAYLOR, DAVID H	R04-154	6,745	0	0	76.56
TAYLOR, EDMUND J, TAYLOR, ELIZABETH D	U17-035-B	279,000	71,236	0	3,975.18
TAYLOR, JOAN S, TAYLOR, HOWARD V	R01-041	464,000	262,029	0	8,240.43

Name	Map/Lot	Land	Bldg.	Exmt.	Tax
TAYLOR, MICHAEL A	R04-153	78,000	142,774	0	2,505.78
TAYLOR, PAUL E, TAYLOR, SUSAN K	U01-047	264,000	88,402	0	3,999.76
TAYLOR, PAUL E, TAYLOR, SUSAN K	U01-029	599,380	422,939	0	11,603.32
TAYLOR, PAUL E, TAYLOR, SUSAN K	U01-029-A	0	0	0	0.00
TAYLOR, PAUL E, TAYLOR, SUSAN K	U01-035	0	0	0	0.00
TAYLOR, RICHARD J, HAEGER, BONNIE JEAN	R03-035-001	204,900	278,215	0	5,483.36
TDK HOLDINGS LLC	R04-120-004	138,240	0	0	1,569.02
TEEL, BENJAMIN	R08-007-S	70,102	87,334	0	1,786.90
TEEL, BENJAMIN	R08-007-S01	58,754	0	0	666.86
TEEL, MARY LOU	R04-107	94,000	141,148	0	2,668.93
TEELE, WILLIAM S, TEELE, BETHANY J	R05-061-012	46,856	56,405	0	1,172.01
TERWILLIGER, LEIGHTON, TERWILLIGER, HEIDI	R04-005-A	57,272	76,178	0	1,514.66
TESCHNER JENNIFER W CREDIT SHELTER TRUST					
TESCHNER JENNIFER W DECLARATION TRUST	U04-021	0	0	0	0.00
TESCHNER JENNIFER W CREDIT SHELTER TRUST					
TESCHNER JENNIFER W DECLARATION TRUST	U04-007-B	159,120	108,532	0	3,037.85
TESCHNER, JENNIFER W	U04-020	423,790	311,959	0	8,350.75
TESSNOW, THOMAS, TESSNOW, HEIKE	R06-037-G	46,576	81,187	0	1,450.11
THARPE, JAMES B JR, CRISTEA, SORINA V	R08-042-Q03	109,600	474,419	0	6,628.62
THARPE, NELL LYNTON	U16-023-A	85,794	167,244	18,000	2,667.68
THARPE, NELL LYNTON	U16-023	422,700	252,288	0	7,661.11
THARPE, SUZANNE P, THARPE, LISA ANNE	U17-001-A	117,469	0	0	1,333.27
THARPE, SUZANNE P, THARPE, LISA ANNE	U17-001	712,968	225,350	0	10,649.91
THAYER, PETER E, THAYER, KERRY M LYONS	R06-052-C	0	0	0	0.00
THAYER, PETER E, THAYER, KERRY M LYONS	R06-052-B	31,582	0	0	358.46
THAYER, PETER E, THAYER, KERRY M LYONS	R06-052-A07	44,560	116,371	18,000	1,622.27
THE BALDING DENTIST LLC	R07-018	81,520	729,314	0	9,202.97
THE GRAY HOUSE LLC	R04-062	940,800	287,931	0	13,946.10
THE INTRUDER'S ROOST LLC	R08-038-B	387,300	355,802	0	8,434.21
THE VINTAGE HOUSE INC	R04-165	168,680	528,460	0	7,912.54
THIBODEAU, MICHAEL B, THIBODEAU, SHARON L	R04-002-012	53,596	196,670	18,000	2,636.22
THOMAS IRREVOCABLE TRUST	R04-141	82,704	39,386	0	1,385.72
THOMAS, ADRIAN P, THOMAS, MICHELE M	R07-100-013	339,900	509,027	0	9,635.32
THOMAS, JOCELYN DANA,					
THOMAS, GARETH JAMES	R04-119-X	192,000	73,973	0	3,018.79
THOMAS, MARY JO	R08-017	71,380	138,336	0	2,380.28
THOMPSON JESSE W & SARA D LIVING TRUST	R01-098	5,659	0	0	64.23
THOMPSON JESSE W & SARA D LIVING TRUST	R01-095	167,040	318,906	0	5,515.49
THOMPSON JESSE W & SARA D LIVING TRUST	R01-096	2,356	0	0	26.74
THOMPSON JESSE W & SARA D LIVING TRUST	R01-102	33,400	12,736	0	523.64
THOMPSON, COREY A, JOHNSON, HEATHER L	R07-024	37,291	150,350	18,000	1,925.43
THOMPSON, LEE M, THOMPSON, LYNN M	R03-097	79,400	129,927	18,000	2,171.56
THOMS, CHARLES D	U19-009-A	78,640	114,264	22,320	1,936.13
THORNTON, GREGORY H, THORNTON, BARBARA K	R03-033-001	0	0	0	0.00
THORNTON, GREGORY H, THORNTON, BARBARA K	R03-033-B	0	0	0	0.00
THORNTON, GREGORY H, THORNTON, BARBARA K	R03-033-A	293,593	645,151	18,000	10,450.44
THORNTON, GREGORY H, THORNTON, BARBARA K	R03-033-F	0	0	0	0.00
THORNTON, MELISSA L	R02-009	276,199	642,916	18,000	10,227.66
THORNTON, MELISSA L	R02-011	15,249	0	0	173.08
THORNTON, MELISSA L	R02-008-A	0	0	0	0.00
THRON, JOHN E, THRON, ANNA MARIE	R01-072	293,546	74,896	0	4,181.82
THRON, JOHN E, THRON, ANNA MARIE	R01-073	277,739	0	0	3,152.34
THRON, JOHN E, THRON, ANNA MARIE	R01-074-A	0	0	0	0.00
THUMITH, PENELOPE M	U05-004	453,800	360,205	18,000	9,034.66
THYEN, JASON, THYEN, RUTH	R05-061-010	47,948	170,446	0	2,478.77
TIBBETTS, BRADFORD LEON	U05-018	122,300	169,455	0	3,311.42
TIBBETTS, LINDA J	R07-084-004	44,812	103,709	18,000	1,481.41
TIBBETTS, NICOLE ALLISON	R07-105-007	44,280	143,060	0	2,126.31
TIDE WALK LLC	U12-002-D	58,154	117,288	0	1,991.27
TIGHE, JAMES E, TIGHE, GAIL S	R01-097-B	61,980	195,784	0	2,925.62
TILLER HELEN LLC	U13-005	354,000	92,026	0	5,062.40
TILLER HELEN LLC	U13-006	143,040	119,643	0	2,981.45

Name	Map/Lot	Land	Bldg.	Exmt.	Tax
TILTON, BRITTANY K, TILTON, MATTHEW T	R07-032-015	29,400	0	0	333.69
TILTON, JAMIE L	R03-065-B	59,320	58,399	18,000	1,131.81
TINDAL, BRUCE B, TINDAL, NANCY D	R04-045	456,120	748,440	18,000	13,467.46
TINDAL, JONATHAN BRACKETT, TINDAL, JESSICA H	R02-023	82,812	244,907	18,000	3,515.31
TINGLEY TYLER & MARCIA					
FAMILY REVOCABLE TRUST DTD 2-15-18	U02-025	243,904	128,710	0	4,229.17
TONON, JAMES A	R03-005-A07	65,820	170,774	0	2,685.34
TONON, JEANNE C	U19-007	75,450	128,694	18,000	2,112.73
TORRANCE, BETTY M	R01-070-002	67,556	114,904	0	2,070.92
TOWER, WILLIAM C	R07-105-027	38,976	0	0	442.38
TOWNLINE STORAGE LLC	R05-025-A	27,922	0	0	316.91
TOWNLINE STORAGE LLC	R05-025-C	29,400	77,064	0	1,208.37
TOWNSEND YACHT CLUB INC	R04-119-M	32,432	13,800	0	524.73
TOWNSEND YACHT CLUB INC	R04-119-N	8,193	0	0	92.99
TOZIER, CHARLES R, TOZIER, M SUSAN	R04-009	950	0	0	10.78
TRAFTON, KATHLEEN H	R07-C100-003	124,800	248,129	22,320	3,979.41
TRAQUAIR, RUSSELL, TRAQUAIR, REBECCA R	R04-117-006	93,600	253,162	0	3,935.75
TRAUT, FRANK A	R09-010-002	809,136	489,193	0	14,736.03
TRICKETT, PAUL L	U03-015	357,280	340,785	0	7,923.04
TROY, PETER J, TROY, DIANE E	U09-020-E	220,800	131,516	0	3,998.79
TUBMAN, ERICA, REECE, HUGH	R04-092	182,080	173,206	0	4,032.50
TUCCI, MICHAEL S, TUCCI, THOMIE V	R01-112	239,000	286,039	0	5,959.19
TULLEY, STEPHEN, TULLEY, ROBERTA M	R06-037-C	54,950	156,888	0	2,404.36
TULLY, JOHN J, TULLY, MARILYN R	R06-095-003B	154,880	188,550	0	3,897.93
TUPPER FAMILY REVOCABLE LIVING TRUST	R03-067-A	63,120	102,824	22,320	1,630.13
TURNDORF, HERMAN, TURNDORF, SIETSKE	U08-019-A	378,672	748,274	0	12,790.84
TURNER DOUGLAS W TRUST 50 %					
EMPEDOCLES MILLICENT A TRUST 50 %	R01-071-W	178,160	78,071	0	2,908.22
TURPIE MARTIN D MARITAL TRUST	U01-011	445,000	142,740	0	6,670.85
TWADDLE-WOLCOTT LIVING TRUST	U10-026	515,500	151,247	0	7,567.58
TYRRELL RAYMOND & REBECCA R HUNTER					
CHRISTOPHER & BONITA	R08-036-K	280,600	159,687	0	4,997.26
TYRRELL RAYMOND & REBECCA R HUNTER					
CHRISTOPHER & BONITA	R08-036-V	49,300	0	0	559.56
UCHAEV, EVGENY	U10-025-C	75,218	142,713	18,000	2,269.22
ULLIS, RICHARD A	R05-067-016	78,698	134,536	18,000	2,215.91
UNITED STATES OF AMERICA	R07-123	262,500	0	262,500	0.00
UNITED STATES OF AMERICA FISH & WILDLIFE SERVICE					
UNITED STATES OF AMERICA FISH & WILDLIFE SERVICE	R10-006	435,100	0	435,100	0.00
UNITED STATES OF AMERICA FISH & WILDLIFE SERVICE					
UNITED STATES OF AMERICA FISH & WILDLIFE SERVICE	R11-001	2,614,800	0	2,614,800	0.00
USELESS DRIFTING LLC	U16-035	104,640	261,432	0	4,154.92
UTLEY, JOHN M, UTLEY, PAMELA M	R03-010	73,464	96,318	0	1,927.03
UTLEY, PAMELA M	R03-092	59,446	137,837	18,000	2,034.86
VAN AKEN TRUST CHRISTINA LYNN					
50% VAN AKEN TRUST DAVID ERIC 50%	U03-014	487,200	74,378	0	6,373.91
VAN AKEN TRUST CHRISTINA LYNN					
50% VAN AKEN TRUST DAVID ERIC 50%	U03-015-A	24,000	0	0	272.40
VAN DER AUE GEORGE L AND KATHLEEN M					
REVOCABLE TRUSTS	R09-010-007	709,732	0	0	8,055.46
VAN DER AUE GEORGE L AND KATHLEEN M					
REVOCABLE TRUSTS	R09-010-008	724,416	112,834	0	9,502.79
VAN DESSEL, MARK, RUBIO, VALERIE	U09-021-H	0	0	0	0.00
VAN DESSEL, MARK, RUBIO, VALERIE	U09-021-I	62,135	0	0	705.23
VAN DONSELAAR, DEE, SKUPNIEWICZ, CHARLES	U14-023	73,127	156,423	0	2,605.39
VAN HAASTEREN, CHRISTOPHER P,					
VAN HAASTEREN, ELLEN H	R07-081-017	117,912	337,983	18,000	4,970.11
VAN HASSELT, JANIS L MCEVOY	U17-032	105,600	261,570	18,000	3,963.08
VAN LEHN, RACHEL	R04-001	73,156	111,656	0	2,097.62
VAN RYSWOOD, LAURA J	R01-085-A	325,606	141,969	0	5,306.98
VAN VOORHIS MARJORIE TRUST	R01-045-A	0	0	0	0.00
VAN VOORHIS MARJORIE TRUST	R01-045-B	557,736	772,505	22,320	14,844.90

Name	Map/Lot	Land	Bldg.	Exmt.	Tax
VAN ZANDT, ROBERT, FAGGE, GRETCHEN	R06-046-001	72,260	350,511	0	4,798.45
VANCE, GLORIA C, VANCE, STEPHEN R	R09-010-012	120,200	182,417	0	3,434.70
VANDER SLUIS, MARY JANE, WELLS, CALLA E	R03-023-E	260,800	620,385	18,000	9,797.15
VANDER, JOHN L, VANDER, KAREN SWARTSBERG	R06-041	14,000	0	0	158.90
VANDER, JOHN L, VANDER, KAREN SWARTSBERG	R06-041-A	39,900	0	0	452.87
VANDER, JOHN L, VANDER, KAREN SWARTSBERG	R06-043	50,800	0	0	576.58
VANDER, JOHN L, VANDER, KAREN SWARTSBERG	R06-041-C	50,400	0	0	572.04
VANDER, JOHN L, VANDER, KAREN SWARTSBERG	R06-042-001	216,204	379,574	0	6,762.08
VANDERHOEF FAMILY REV TRUST 7/14/16	U07-002-F	80,990	84,860	0	1,882.40
VANNAH, CARROLL M, VANNAH, ALICE M	U06-017	230,000	0	0	2,610.50
VANNAH, CARROLL M, VANNAH, ALICE M	U11-022	72,254	92,045	18,000	1,660.49
VAVERCHAK, JOSEPH M, DUGAS, DIANE	U12-004	76,204	124,623	0	2,279.39
VAWTER ROBERT R JR FAMILY TRUST	R07-C100-002	132,800	270,057	0	4,572.43
VEASEY, JOHN E JR, VEASEY, MICHELLE R	U05-016	289,500	149,819	0	4,986.27
VEASEY, MICHELLE R	U05-017-B	68,375	0	0	776.06
VELA, SARAH	R02-032-D	63,121	238,897	0	3,427.90
VIENS, LISA S, VIENS, DONALD	R03-061-A	228,480	153,045	18,000	4,126.01
VIGUE, DANA, VIGUE, MARIE B	R08-007-N	280,275	341,059	18,000	6,847.84
VILLADSEN, BENTE	R05-056-B06	0	0	0	0.00
VILLADSEN, BENTE	R05-056-B02	206,720	73,094	0	3,175.89
VILLADSEN, BENTE	R03-033-G	62,513	20,135	0	938.05
VITTORI JOEL L-ET AL	U16-042	153,184	175,886	0	3,734.94
VOLPE, SARA, VOLPE, JOSEPH J	R01-074-004	369,974	157,075	0	5,982.01
VON BARGEN HENRY G, VON BARGEN, MARIE	R04-119-P	196,540	74,445	0	3,075.68
VON BARGEN HENRY G, VON BARGEN, MARIE	R04-119-Q	38,000	0	0	431.30
VOOGHT, ROGER J, VOOGHT, CHRISTINE F	U11-002	7,627	1,008	0	98.01
VOOGHT, ROGER J, VOOGHT, CHRISTINE F	U11-001-A	488,500	139,474	18,000	6,923.20
VOSE, PATRICIA G	R06-038-003	74,696	192,435	0	3,031.94
VVCRE LLC	R05-010-003	193,200	404,800	0	6,787.30
WACHOLTZ, LINDA M	R06-098	40,696	199,507	18,000	2,522.00
WADE, SARAH J	R06-068-H	61,681	97,384	0	1,805.39
WADSWORTH, PATRICIA	R08-042-001	88,496	318,718	0	4,621.88
WAGNER, BARBARA A	U01-002	594,740	1,129,775	0	19,573.25
WAGNER, PETER T, WAGNER, KATHRYN S	R04-078	303,000	207,486	0	5,794.02
WAINWRIGHT, PAUL W, WAINWRIGHT, DEBRA M	R03-021-005	73,513	206,733	0	3,180.79
WAINWRIGHT, PAUL W, WAINWRIGHT, DEBRA M	R03-021-004	142,144	0	0	1,613.33
WAKEFIELD, STANLEY I, WAKEFIELD, GLORIA R	R08-007-B	99,816	190,039	22,320	3,036.52
WAKELIN, WILLIAM B	U10-024-B	88,000	89,534	18,000	1,810.71
WALBRIDGE, HOYT	U15-011	362,560	374,480	0	8,365.40
WALBRIDGE, SARA M	R04-086	369,000	315,123	0	7,764.80
WALBRIDGE, SARA M	R04-085	100,240	133,936	0	2,657.90
WALDMAN, ANNA E, WALDMAN, JOHN BROOKS	U04-011	177,040	203,392	22,320	4,064.57
WALKER, GREGORY R, WALKER, JOYCE A	U10-018	89,950	163,729	0	2,879.26
WALLACE, BARBARA JOYCE	R03-070-001	58,142	113,450	18,000	1,743.27
WALLACE, ROBERT L JR, WALLACE, JANICE R	U14-015	88,540	105,519	0	2,202.57
WALLACE, ROBERT MICHAEL,					
WALLACE, RACHEL N	R04-166	48,543	117,637	0	1,886.14
WALSH, JOHN A, WALSH, CECILY E	U17-035-M	189,200	110,037	0	3,396.34
WALSH, JOHN A, WALSH, CECILY E	U17-035-N	125,210	99,128	0	2,546.24
WALTER, INGO, WALTER, JUTTA R	R01-074-002	377,747	500,817	0	9,971.70
WALTINGER, PATRICK, WALTINGER, MEGAN E	R01-074-C	367,252	188,698	0	6,310.03
WARD, KRISTINA L	R05-010-002	193,200	112,754	18,000	3,268.28
WARDMAN, ANN E	R04-188	51,872	72,116	0	1,407.26
WARLO, BARBARA J	R07-069-D	29,400	0	0	333.69
WARREN FAMILY TRUST DTD 6-3-94 AMD 4-12-18	U08-005	316,000	286,077	0	6,833.57
WARREN LYNN REVOCABLE TRUST	U09-021-J	0	0	0	0.00
WARREN LYNN REVOCABLE TRUST	U09-021-K	178,400	140,025	0	3,614.12
WARREN, ADRIENNE	R08-013-B	55,900	138,241	0	2,203.50
WARREN, HAROLD G, CARVER, DOLORES	U17-017	64,553	0	0	732.68
WARREN, HAROLD G, CARVER, DOLORES	U17-008-B	621,000	982,573	18,000	17,996.25
WASHBURN & DOUGHTY ASSOCIATES INC	U16-018	295,200	0	0	3,350.52
WASHBURN & DOUGHTY ASSOCIATES INC	U16-015	398,880	2,016	0	4,550.17

Name	Map/Lot	Land	Bldg.	Exmt.	Tax
WASHBURN & DOUGHTY ASSOCIATES INC	U16-014	66,058	0	0	749.76
WASHBURN & DOUGHTY ASSOCIATES INC	U16-015-A	853,280	2,813,044	0	41,612.78
WASHBURN, BRUCE D	R06-083-B	429,000	427,920	0	9,726.04
WASLICK, WILLIAM F, WASLICK, NANCY	U08-034	213,000	128,361	0	3,874.45
WATCHOWSKI DALE L LIVING TRUST					
WATCHOWSKI RANDI C LIVING TRUST	U01-024	637,000	328,825	0	10,962.11
WATERMAN, WILLIAM J, WATERMAN, SARAH E	R09-012-B04	87,800	243,585	18,000	3,556.92
WATERS EDGE JOINT VENTURES	U10-009	0	0	0	0.00
WATT, MARK A, WATT, DANA T	R06-048-A	0	0	0	0.00
WATT, MARK A, WATT, DANA T	R06-048-E	66,560	153,387	0	2,496.40
WATTS, ANDREW RADCLIFFE	U04-002	524,000	110,959	0	7,206.78
WATTS, JILL	U04-022	299,750	90,686	0	4,431.45
WATTS, THOMAS W, WATTS, PAMELA R	U05-002	321,000	128,182	0	5,098.22
WATTS, THOMAS W, WATTS, PAMELA R	U05-005	31,726	400	0	364.63
WATTS, TODD	U04-023	379,850	73,360	0	5,143.93
WAWRO GEORGE REVOCABLE TRUST					
WAWRO MARY E REVOCABLE TRUST	R07-C100-006	80,000	187,937	0	3,041.08
WAWRO GEORGE REVOCABLE TRUST					
WAWRO MARY E REVOCABLE TRUST	R07-C100-009	0	5,299	0	60.14
WE DON'T SELL MANGOS LLC SERIES Q	R07-105-A05	82,300	210,452	0	3,322.74
WE DON'T SELL MANGOS LLC SERIES Q	R07-112	85,760	26,046	0	1,269.00
WE DON'T SELL MANGOS LLC SERIES Z	R07-105-A	96,500	246,082	0	3,888.31
WEARE, JACQUELINE E	R06-100-009	101,416	178,396	22,320	2,922.53
WEATHERING HEIGHTS FAMILY TRUST	R08-036-N	265,960	401,744	0	7,578.44
WEBB, ALISON H	R02-032-C	70,608	186,430	0	2,917.38
WEBBER CONSTANCE J FAMILY TRUST	U01-123	237,400	146,060	0	4,352.27
WEBBER, BLAINE S	U01-048	618,140	98,608	0	8,135.09
WEBBER, BLAINE S	U01-048-A	0	0	0	0.00
WEBSTER, JOHN S, WEBSTER, JEAN P	R07-048	44,800	0	0	508.48
WEBSTER, JOHN S, WEBSTER, JEAN P	U01-111-B	305,200	76,670	0	4,334.22
WEBWOODS LLC	R07-047	86,000	110,250	0	2,227.44
WEEKES LIVING TRUST DTD 11-17-15	R02-016-B	238,000	144,992	0	4,346.96
WEEKS, FREDERICK M, WEEKS, MARGARET W	R04-044-003	260,520	323,518	22,320	6,375.50
WEEKS, NORMA JEAN	R07-035-C	44,000	68,940	18,000	1,077.57
WEEKS, SUSAN W, WEEKS, LEONARD P	R04-120-G	118,926	359,037	0	5,424.88
WEICHSEL, FRANCES L, FERLAND, MICHAEL B	R06-093-006	216,800	226,613	0	5,032.74
WEISS, ALEXANDER W	R06-003-013	100,162	65,228	0	1,877.18
WEISS, ALEXANDER W, WEISS, JOY M	U10-009-LB01	70,000	27,017	0	1,101.14
WEISS, JOY M, WEISS, ALEXANDER W	U10-008	107,597	180,813	18,000	3,069.15
WEISS, KENNETH, OLIPHANT-WEISS, NANCY J	R04-037-D	87,800	217,588	22,320	3,212.82
WEISS, KENNETH, OLIPHANT-WEISS, NANCY J	R04-040	38,151	9,316	0	538.75
WELCH, DANIEL J, WELCH, MYLISSA R	R06-067-D	52,000	228,154	0	3,179.75
WELLER, PETER F TRUST,					
WELLER, ANNE NICHOLSON TRUST	R05-062	370,300	314,851	0	7,776.46
WELLER, PETER F TRUST,					
WELLER, ANNE NICHOLSON TRUST	R05-063	47,318	0	0	537.06
WELLER, PETER F TRUST					
WELLER, ANNE NICHOLSON TRUST	R05-066-B	243,072	0	0	2,758.87
WELLS, DANIEL E, WELLS, PATRICIA K	R06-029	45,400	134,038	0	2,036.62
WELLS, PHILLIP M	R08-007-003	65,564	0	0	744.15
WELLS, PHILLIP M	R08-049	74,506	118,832	18,000	1,990.09
WELSH FAMILY TRUST	U09-021-P	201,760	157,205	0	4,074.25
WELSH, JOHN H JR	R02-034-A	22,283	0	0	252.91
WELSH, JOHN H JR	R02-034-B	111,258	3,564	0	1,303.23
WELSH, JOHN H JR	R02-034	259,320	286,850	18,000	5,994.73
WENTWORTH, SARAH ELLEN	R05-053	69,524	202,887	18,000	2,887.56
WEST HARBOR LLC	R04-155	82,400	254,862	0	3,827.92
WEST, PATRICIA E	R07-C100-004	80,000	184,082	0	2,997.33
WEST, PATRICIA E	R07-C100-011	0	8,761	0	99.44
WESTPHAL LORETTA REVOCABLE TRUST	R08-038	300,000	171,027	0	5,346.16
WHEELER, ANDREW D,					
GASPAREL, MARIA ELISABETA	R07-032-D	33,544	0	0	380.72

Name	Map/Lot	Land	Bldg.	Exmt.	Tax
WHEELER, JEFFREY H, SMITH, DEBORAH LOUISE	R03-060-001	54,380	164,795	0	2,487.64
WHEELER, ROBERT P, WHEELER, SANDRA C	R01-057-C	297,840	387,336	18,000	7,572.45
WHEILDON, W MAXWELL	R04-059	332,500	43,757	0	4,270.52
WHITE HAVEN COTTAGE TRUST	U01-083	318,640	76,417	0	4,483.90
WHITE THOMAS G					
REV DECLARATION TRUST 11/13/08	U08-024-C	179,680	6,616	0	2,114.46
WHITE, CHRISTOPHER J, WHITE, RUTH M	R04-089	215,968	115,908	0	3,766.79
WHITE, JUDITH A	R06-038-B	185,200	259,478	0	5,047.10
WHITE, JUDITH A	R06-039-C	10,665	0	0	121.05
WHITE, KAREN L	U10-009-CG	100,000	93,313	0	2,194.10
WHITE, LESSIE L JR, WHITE, JAMIE L	R03-021-008	74,928	106,618	0	2,060.55
WHITEHOUSE, LAWRENCE B III	U01-021	563,488	88,245	0	7,397.17
WHITNEY, MARY A	R05-012-E	48,956	51,367	0	1,138.67
WHITNEY, MICHAEL L, WHITNEY, JENNIFER M	R07-105-004	45,428	173,197	0	2,481.39
WHITTEN DENNISON B COTTAGE TRUST					
DENNISON, ROBIN F &					
ROBINSON WHITTEN, B & B	U15-024	432,800	133,899	0	6,432.03
WHITTEN, CHARLES D, RYAN, BARRY T	R11-002-A	527,875	166,216	0	7,877.93
WICKERD, GARRISON S, WICKERD, SUZANNE M	R07-045-A01	56,812	0	0	644.82
WILCOX, TIMOTHY M, WILCOX, LINDA A	R07-037-A	62,088	119,806	18,000	1,860.20
WILDE PHILIP A III U/A/W/					
WILDE JEANNETTE G TRUST					
WILDE, BRADFORD B	U11-013	586,000	318,000	0	10,260.40
WILDE RE LLC	U10-007	540,000	0	0	6,129.00
WILDE RE LLC	U11-014	469,200	0	0	5,325.42
WILDE RE LLC	U10-002	644,000	1,185,304	0	20,762.60
WILDE RE LLC	U10-001-A	327,600	56,549	0	4,360.09
WILDE RE LLC	U11-016	265,200	174,346	0	4,988.85
WILDE RE LLC	U11-016-C	0	0	0	0.00
WILEY, PAMELA J	R03-071	111,900	332,992	18,000	4,845.22
WILEY, STEPHANIE A	R04-099	167,040	134,041	18,000	3,212.97
WILKES, GERALD F, WILKES, BARBARA J	R08-036-H	261,720	0	0	2,970.52
WILKIE, ROBERT L	R07-032-A	46,016	150,024	0	2,225.05
WILLIAMS, ALAN A, WILLIAMS, LAURIE	R01-033-A	54,608	139,250	18,000	1,995.99
WILLIAMS, DANIEL R, WILLIAMS, TERESA A	R04-014-A	62,000	233,309	0	3,351.76
WILLIAMS, ELLEN A	U06-025	233,200	327,975	0	6,369.34
WILLIAMS, J MILLS, WILLIAMS, ANN L	R04-043	861,000	102,889	0	10,940.14
WILLIAMS, JOHN F	R08-042-E	196,290	0	0	2,227.89
WILLIAMS, PETER S, WILLIAMS, MARY E	U10-004	152,832	133,615	18,000	3,046.87
WILLIAMS, RANDY W WILLIAMS, JUDITH A C	R07-084-010	45,652	119,817	18,000	1,673.77
WILLIAMS, RANDY W	R07-082-009	46,800	60,911	0	1,222.52
WILLIAMS, RICHARD P W	U01-051-A	0	0	0	0.00
WILLIAMS, RICHARD P W	U01-051	688,300	145,324	0	9,461.63
WILLIAMS, STEPHEN K, WILLIAMS, BARBARA	R01-088-B	277,736	127,319	18,000	4,393.07
WILLIAMS-BRAUER, KIMBERLY D	R07-041-C	30,268	0	0	343.54
WILLIAMS-SHEEPSCOT SHORES TRUST 1995	R01-038	312,700	69,813	0	4,341.52
WILLS HOWARD T REVOCABLE TRUST	R04-119-J	210,000	150,305	18,000	3,885.16
WILSON M SUSAN 2020 TRUST	R05-050-B	314,560	811,169	18,000	12,572.72
WILSON MEMORIAL CHAPEL	U01-031	398,850	155,372	554,222	0.00
WILSON REVOCABLE TRUST	R01-056-A	242,560	149,279	0	4,447.37
WILSON, DANA T, WILSON, EBEN S	U17-041	106,880	233,669	0	3,865.23
WILSON, FREDERICK I, WILSON, LYNN M	U01-133	317,750	118,222	0	4,948.28
WILSON, MARCIA S	R07-037-E	41,234	42,554	0	950.99
WILSON, MARCIA S	R04-032-C	74,000	71,274	18,000	1,444.56
WILSON, NATHANIEL S	U17-038	132,800	471,911	0	6,863.47
WILSON, SUSAN J	R07-086-002	46,744	146,525	4,320	2,144.57
WILSON, THOMAS W, AREY, CATHERINE G	R04-002	94,120	319,362	18,000	4,488.72
WILTS SUSAN GWEN FAMILY TRUST	R05-048	27,000	0	0	306.45
WILTS SUSAN GWEN FAMILY TRUST	R05-048-A	78,408	64,688	0	1,624.14
WILTS, ERIC W, GABRIELLI, ELAINE M	R06-083-C04	228,600	297,187	0	5,967.68
WILTS, RALPH C JR	R05-046	226,980	0	0	2,576.22
WILTS, RALPH C JR	R05-040	209,700	663,979	0	9,916.26

Name	Map/Lot	Land	Bldg.	Exmt.	Tax
WILTS, RALPH C JR	R05-041	0	0	0	0.00
WILTS, RALPH C JR	R05-042	216,000	0	0	2,451.60
WILTS, RALPH C JR	R05-046-A	209,160	0	0	2,373.97
WINDWARD LLC	R07-006-B	56,252	0	0	638.46
WINDWARD LLC	R07-009	200,672	0	0	2,277.63
WING, NATHANIEL, WING, ELIZABETH NELSON	U15-051	145,782	69,339	0	2,441.62
WING, SUSANNA D	U15-022	119,188	252,822	0	4,222.31
WING, SUSANNA D	U15-023	4,741	0	0	53.81
WINSLOW, KATE R	R07-106	35,880	67,166	18,000	965.27
WIRTANEN, AMY	R03-045	0	0	0	0.00
WIRTANEN, AMY	R03-045-B	83,548	292,666	18,000	4,065.73
WIRTANEN, AMY	R03-045-C	211,500	0	0	2,400.53
WITHAM, ZACHARY J & SILAS C	R02-013-B	300,800	360,691	0	7,507.92
WITT FAMILY LIVING TRUST	R04-011	43,000	88,301	0	1,490.27
WITT FAMILY LIVING TRUST	R05-056-004	99,450	0	0	1,128.76
WOHSEEPEE WAY REALTY TRUST	U08-023	202,000	82,753	0	3,231.95
WOLCOTT FAY EDWARD & LINDA LACHANCE LIV TR 2/6/06	U08-010-E	199,000	94,624	0	3,332.63
WOLCOTT, LINDA LACHANCE, WOLCOTT, FAY EDWARD	U08-010-C	68,096	0	0	772.89
WOLF REAL ESTATE LIVING TRUST	R07-108-A	246,600	193,518	18,000	4,791.04
WOMACK JAMES P 2000 REV TRUST	R01-061	403,500	349,274	0	8,543.98
WONGKASEM, NANTAKAN, BRIEA, PATRICIA M	R09-012-B03	68,800	2,379	0	807.88
WOOD E M CONSTRUCTION INC	R05-027	97,828	0	0	1,110.35
WOOD E M CONSTRUCTION INC	R07-041	66,920	0	0	759.54
WOOD E M CONSTRUCTION INC	R07-035-A	30,240	0	0	343.22
WOOD E M CONSTRUCTION INC	R07-045-A	56,812	0	0	644.82
WOOD E M CONSTRUCTION INC	R05-028-001	56,620	235,716	0	3,318.01
WOOD KAREN L TRUST	R08-036-L01	285,720	306,557	0	6,722.34
WOOD, ALDEN F WOOD, DIANE M	U04-007-A	213,000	136,335	0	3,964.95
WOOD, DEBRA S, WOOD, SCOTT A	R07-072-006	45,904	63,320	0	1,239.69
WOOD, ERIC C	R06-048-011	10,136	0	0	115.04
WOOD, JOHN S	U14-037	69,040	96,510	0	1,878.99
WOOD, MARY L	R04-147	70,160	157,126	18,000	2,375.40
WOOD, WILLIAM JAMES, WOOD, SUSAN P	R01-020-001A	92,253	228,216	0	3,637.32
WOODARD, J STROHN	R06-087	226,000	74,923	18,000	3,211.18
WOODCOCK ROGER & LINDA REV JT TRUST	U08-010-F	223,000	81,103	18,000	3,247.27
WOODCOCK, ROBERT C, WOODCOCK, CELIA H	R08-039-D	296,280	258,971	0	6,302.10
WOODCOCK, ROGER N JR	U08-010-V	202,400	0	0	2,297.24
WOODMAN, MARY F	U15-027	255,880	70,395	0	3,703.22
WOODOAK CORPORATION	R05-027-A	114,228	193,398	0	3,491.56
WOODRUFF, SARA AND CORBIN, ROBERT & SUSAN	R04-082-001	98,134	241,422	18,000	3,649.66
WOODWORTH JULIANNE LIVING TRUST					
MASON, RONALD A LIVING TRUST	R04-082-003	76,908	0	0	872.91
WOOLER, GARY M, WOOLER, JANET E	R03-023-D	103,348	288,400	0	4,446.34
WOOSTER, ANTHONY, FANNING, ELIZABETH A	R07-050-G	44,448	123,138	0	1,902.10
WRIGHT SUBDIVISION HOMEOWNERS ASSOCIATION					
RUSSELL, LAURA B	R04-082	7,089	0	0	80.46
WRIGHT, GREGORY H, WRIGHT, MAUDE P	R03-021-007	60,088	0	0	682.00
WRIGHT, GREGORY H, WRIGHT, MAUDE P	R03-021-002	141,632	0	0	1,607.52
WRIGHT, GREGORY H	R03-021-001	173,760	197,438	0	4,213.10
WRIGHT, STEVEN J, BAGGS, SUSAN L	R04-120-C	74,194	0	0	842.10
WRIGHT, WILLIAM, LERAY, SUSAN	R01-056	262,960	358,147	18,000	6,845.26
WRIGHT, WILLIAM J, WRIGHT, LINDA C	R06-103-002	121,500	201,504	0	3,666.10
WROBEL, PATRICIA, WROBEL, TIMOTHY R	R01-079-004	83,918	137,630	0	2,514.57
WRRL2 LLC	R04-117-002	164,608	0	0	1,868.30
WYLIE, DONALD W, WYLIE, ELIZABETH R	R06-018-A	45,064	114,712	18,000	1,609.16
WYLIE, DONALD W, WYLIE, ELIZABETH R	R06-018-AT	0	34,927	0	396.42
WYMAN, BRENT D	U01-092-A	52,000	0	0	590.20
WYMAN, BRENT D, WYMAN, MARGARET E	U01-093	241,500	50,828	0	3,317.92
WYMAN, BRENT D, WYMAN, MARGARET E	U01-094	186,800	80,012	0	3,028.32
WYMAN, BRENT D, WYMAN, MARGARET E	U08-007-C	222,880	262,372	18,000	5,303.31

Name	Map/Lot	Land	Bldg.	Exmt.	Tax
WYMAN, DEBRA A	R06-048-005	49,480	234,633	18,000	3,020.38
WYMAN, MARK ANDREW	U08-007	287,320	142,703	18,000	4,676.46
WYMAN, PRISCILLA C, WYMAN, ROSS G	R09-012B1-001B	100,000	82,417	0	2,070.43
WYSHAM JOAN B REVOCABLE TRUST	U08-011-C	123,600	79,715	0	2,307.63
YAHN, WILLIAM K, YAHN, BARBARA J	U01-112	148,900	115,296	0	2,998.62
YANKAUER, MARY D, DOW, HARRY J	R05-052	23,173	0	0	263.01
YENTSCH, CLARICE M	U10-025-005	64,752	10,368	0	852.61
YEREANCE PROPERTIES LLC	R05-005	47,556	310,788	0	4,067.20
YEREANCE, CATHERINE, YEREANCE, SCOTT	U07-011	106,317	141,482	18,000	2,608.22
YERRALL VIRGINIA					
REVOCABLE TRUST DTD 10-15-02	U01-137	556,000	178,431	0	8,335.79
YETMAN, DAVID S, YETMAN, PATRICIA QUINN	R08-019-B5	55,102	202,517	0	2,923.98
YIZZIE LLC	R05-030	30,184	0	0	342.59
YOGI KUTIR LLC	R06-011-AB	88,641	229,830	0	3,614.65
YORK FAMILY TRUST	U10-015	552,750	500,507	0	11,954.47
YOUNG MARY PASCHAL TRUST	U08-012	181,520	73,454	18,000	2,689.65
YOUNG, CATHERINE J	R06-017-B	43,373	136,534	0	2,041.94
YOUNG, DAWNE B, JACOBSON, JOANNE M	U15-017	224,000	140,598	0	4,138.19
YOUNG, DENNIS J, YOUNG, REBECCA S	R07-050-H	47,724	173,518	18,000	2,306.80
YOUNGER, KATHLEEN M, YOUNGER, ROBERT M	R06-079-A	55,900	190,774	0	2,799.75
YOUNGER, KATHLEEN M, YOUNGER, ROBERT M	R06-079	0	0	0	0.00
YOUNGER, KATHLEEN M, YOUNGER, ROBERT M	R06-081	4,970	0	0	56.41
ZAJDEL, DANIEL J, ZAJDEL, LAURA C	R06-083	266,044	348,729	22,320	6,724.34
ZAPCIC, SHERYL B	U01-118	206,480	172,580	0	4,302.33
ZAPCIC, SHERYL B	U01-064	42,220	0	0	479.20
ZEIZEL, JEFFREY, ZEIZEL, VIVIAN	R03-034-A	65,534	317,834	0	4,351.23
ZIEGRA, JONATHAN E, ZIEGRA, JENNIFER L	R03-067	172,564	217,533	18,000	4,223.30
ZIMMERLI, LAURIE A, PROST, ANN M	U07-002-G	198,160	215,222	18,000	4,487.59
ZUBKUS REALTY LLC	R09-010-001	849,040	889,633	0	19,733.94
ZWICKER, ROBERT P, ZWICKER, ROBIN A	R07-100-006	405,720	391,863	0	9,052.57
ZYSKOWSKI DOUGLAS A TRUST,					
ZYSKOWSKI DIANNE D TRUST	R07-081-002	394,992	505,953	18,000	10,021.43

Personal Property Tax List

Owner	Assessment	Exemption	Tax
ACE WELL SERVICES INC	25,597	0	290.53
ADP INC	0	5,431	0.00
ADT LLC	0	66	0.00
ANTHONY KEVIN V	1,900	0	21.57
ARSENAULT WILLIAM	1,140	0	12.94
AT&T MOBILITY LLC	10,647	0	120.84
BETS FISH FRY	3,720	0	42.22
BIG AL'S SELF STORAGE INC	1,749	0	19.85
BLUEBIRD OCEAN POINT	300,000	0	3,405.00
BONNIES A CUT ABOVE	4,244	0	48.17
BOOTHBAY CRAFT BREWERY, INC	0	46,980	0.00
BOOTHBAY HARBOR COUNTRY CLUB	2,500,000	0	28,375.00
BOOTHBAY MECHANICS INC	3,810	0	43.24
BOOTHBAY REGION SURVEYORS	8,535	0	96.87
BOOTHBAY RESORT INC	15,438	0	175.22
BROWN TIMBER	2,580	0	29.28
BRYER JAMES	2,088	0	23.70
CABBAGE ISLAND CLAMBAKES INC	2,460	0	27.92
CLOSSON, JERRY WAYNE JR	4,025	0	45.68
COCA-COLA BEVERAGES NORTHEAST INC	0	2,517	0.00
COTTAGE CONNECTION	1,770	0	20.09
CPORT CREDIT UNION	6,089	0	69.11
CSC SERVICEWORKS INC	0	562	0.00
DAN'S AUTO REPAIR INC	13,072	0	148.37
DAVIS LEIGH	2,000	0	22.70
DICKINSON MORRIS	1,350	0	15.32
DIMAURO JEFFREY	28,050	0	318.37
DIRECTV LLC	3,059	0	34.72
DISH NETWORK LLC	4,800	0	54.48
DOMEYER DEAN DVM	12,920	0	146.64
DOVER USED CARS	1,700	0	19.30
E M WOOD CONSTRUCTION INC	140,520	0	1,594.90
EAST BOOTHBAY BOAT WORKS	5,750	0	65.26
EAST BOOTHBAY GENERAL	9,820	0	111.46
ELKINS & CO INC	14,770	0	167.64
EVERBANK NA	0	3,203	0.00
FIVE GABLES INN	51,923	0	589.33
FRITZY ENTERPRISES	900	0	10.22
FROST PETER & SMITH KIMBERLY	2,300	0	26.11
GRAYHAWK LEASING, LLC	3,524	0	40.00
GREATAMERICA FINANCIAL SERV CORP	0	54,136	0.00
HANDS OF THYME	5,000	0	56.75
HEIDIS HAIR DESIGN	1,413	0	16.04
HODGDON SHIPBUILDING	21,347	76,404	242.29
HPE DEPOSITOR MASTER TRUST	1,469	0	16.67
HUGHES NETWORK SYSTEMS LLC	760	0	8.63
ICE CREAM HUT INC	6,630	0	75.25
INLAND FRESH SEAFOOD CORP	2,490	5,712	28.26
IRON ONE PAINTING INC	1,240	0	14.07
JORDAN CONSTRUCTION CO INC	71,100	0	806.99
KNICKERBOCKER GROUP, INC	276,012	0	3,132.74
MES HOLDING LLC	13,935	0	158.16
MICHAEL SAMUEL	1,025	0	11.63
MILL COVE LOBSTER INC	20,440	0	231.99
MILLER HOLDINGS LLC	32,433	0	368.11
MLE LLC	6,930	0	78.66
MUZAK LLC	0	167	0.00
NORTHERN LIGHTS	7,951	0	90.24
NPRTO NORTH EAST LLC	2,933	0	33.29

Owner	Assessment	Exemption	Tax
NUCO2 SUPPLY LLC 682064	2,437	0	27.66
OCEAN POINT MARINA	32,325	0	366.89
OCEAN POINT STUDIO	1,970	0	22.36
OM SAI RAM LLC	48,363	0	548.92
PAUL E LUKE INC	182,676	0	2,073.37
PHIL AND MIKES	7,460	0	84.67
PINKHAM LARRY	1,329	0	15.08
PITNEY BOWES GLOBAL FINANCIAL	884	2,130	10.03
PNC EQUIPMENT FINANCE LLC	0	195,811	0.00
REED, ARTHUR	1,800	0	20.43
REED, ROBIN	2,730	0	30.99
RENY N A CONSTRUCTION	212,010	0	2,406.31
RRRUFF CUT	1,702	0	19.32
SCIENTIFIC GAMES INT'L INC	1,971	0	22.37
SHORE HILLS CAMPGROUND INC	9,708	0	110.19
SPECTRUM NORTHEAST LLC	1,187,544	0	13,478.62
SPOFFORD RICHARD	2,993	0	33.97
SULLIVAN ASSOCIATES	14,100	0	160.04
SUPERIOR PLUS ENERGY	32,018	0	363.40
THOMPSON LEE MICHAEL	6,640	0	75.36
TIMS TREE SERVICE	13,300	0	150.96
VERIZON WIRELESS	7,005	0	79.51
WASHBURN & DOUGHTY ASSOC INC	264,632	2,847,217	3,003.57
WE BE DOLPHIN INC	4,630	0	52.55
WELLS FARGO VENDOR FINANCIAL SERV	0	1,762	0.00
WEST HARBOR LLC	1,830	0	20.77
WILLIAMS SCOTSMAN INC	3,812	2,256	43.27
WILSON NATHANIEL S	5,575	0	63.28
WINDWARD PROVISIONS LLC	1,500	0	17.03
WISCASSET ROAD BOOTHBAY SOLAR LLC	0	1,087,508	0.00
XEROX FINANCIAL SERVICES LLC	0	3,395	0.00

Governor

Dear Maine Resident:

I have always been guided by the belief that to strengthen our state, we have to invest in our greatest asset: the people of Maine. With the support of the Legislature, my Administration has been investing in what people need to succeed, like job training, child care, health care, education, broadband, and housing.

We are seeing results - small businesses are expanding their operations; people are moving here to work and raise their families; and graduates are staying in Maine to pursue rewarding, life-long careers. These are all encouraging signs that are reflected in the strength of our economy. In fact, Maine has one of the best rates of economic growth in the nation.

That's good news, but I know that not everyone is feeling the benefits of our strong economy. The cost of living in Maine, as in much of America, is too high. The price of fuel, the cost of supplies, utilities and labor have driven up expenses for families across the country and impacted the budgets of towns, counties and nearly every state, including Maine.

I want everyone to benefit from the availability of good jobs, a good public education, and good health care in our state. That is why I have put forward a balanced budget proposal that proposes some savings and certain targeted revenue increases to maintain things we all support, like the state paying 55 percent of the cost of education and 5 percent municipal revenue sharing, to keep all these costs from being passed along to property taxpayers.

We have made good progress over the past six years to ensure that every person in Maine can find a good-paying job in a rewarding and stable career; go to the doctor when they feel sick because they have health insurance; and have the peace of mind that their children are safe at home and at school.

I look forward to working with communities and citizens across the state to solve problems, manage our finances, and keep our people healthy and safe.

Sincerely,
Janet T. Mills,
Governor

State Senator

Dear Friends and Residents of Boothbay,

Thank you for the opportunity to continue serving as your State Senator. I'm proud to represent our communities in Augusta, and I will work hard to represent us well.

On Wednesday, December 4, 2024, I was sworn in to the 132nd Maine State Legislature. The following week, I received my committee assignments. I'm excited to share that I have been appointed to serve on the Appropriations and Financial Affairs Committee, which is a role I take seriously. I will work hard to ensure that state resources are used responsibly. I am also continuing to serve on the Joint Standing Committee on Marine Resources.

This area means a lot to me. This is where I grew up and where I have chosen to raise my own family. In strong communities like ours, people look out for each other and understand that everyone needs a little help sometimes. For that reason, I have spent my career as an educator and community advocate, and I'm happy to report those communication and problem-solving skills have been useful while working in Augusta on your behalf. I look forward to continuing to put these skills to work for you.

The Legislature is currently in session and will continue to meet regularly. Remember that I am a resource for you all year. If you need help contacting a state agency, or want to share a comment or concern, please don't hesitate to reach out.

You can send me an email at Cameron.Reny@legislature.maine.gov or call my Senate office at (207) 287-1515. My cell phone number is (207) 400-9910. Life is rarely easy, but it seems harder than usual right now. Everyone needs help sometimes so please don't be afraid to ask. After all, I'm here to serve you.

Warmly,
Cameron Reny, Senator
Senate District 13

State Representative

Dear Neighbors:

It is an honor to have the opportunity to serve you in the Maine House of Representatives. Over the next two years, I will work hard as your advocate in Augusta to make life better for everyone in our district and in our state.

As I write this, the first session of the 132nd Legislature is just getting underway. We have a lot of work ahead of us, which will include doing more to lower costs for Maine families, build an economy that works for everyone, increase access to housing and health care, and more. I'm looking forward to working with all of my colleagues to tackle these challenges head-on.

Our most significant priority will be approving a balanced two-year state budget, which will shape the direction of our state in the near future. I will be fighting to ensure that the budget includes policies that will provide relief and make it easier for more Maine families to build their lives here and make ends meet. I will also continue to advocate for improved health care access, including mental health care and substance use treatment options.

This session, I have been appointed to serve on the Legislature's Appropriations and Financial Affairs Committee, which is responsible for crafting measures related to the state budget. I am glad to have the opportunity to bring more than three decades of experience in public service, including my time working in child welfare, violence prevention, child and adult mental health, and substance use prevention, to my work on this critically important committee.

Please feel free to contact me if you ever need my assistance or if you would like to discuss any of the issues before the Legislature. I also send out monthly e-newsletters that provide updates on our work at the State House and offer helpful information and resources. Please let me know if you would like to receive them.

I am so grateful to be entrusted with this great responsibility, and I look forward to connecting with you over the next two years.

Sincerely,
Holly B. Stover,
State Representative
Holly.Stover@legislature.maine.gov

U.S. Senator

Dear Friends,

Each year comes with renewed hope — to celebrate each other's successes and care for each other in times of need. I am thankful to each town in Maine for their commitment to their communities, to their citizens, and to this country. We always work together to get things done. This past year was no different.

First, it was a true honor to be reelected to the United States Senate for another six-year term. Throughout my travels around the state, I heard many concerns about the cost of living and affordability of housing. Many of you also shared your concerns about access to medical and mental health services. The *Inflation Reduction Act* has been incredible for older people in Maine — Medicare is finally negotiating lower prices for prescription drugs, on top of the \$35 per month cap for insulin that took effect in 2023. We have an opportunity to build on what we have in common and do what Maine people do best; we will continue to help each other and lead through example.

I have also been consistently working to help our veterans. My team has repeatedly been successful in securing long-overdue recognition of military medals for many of Maine's combat veterans and working to resolve issues with claims, travel pay, and access to healthcare and benefits our veterans earned through their selfless service to our country. I have also worked with my Veterans Affairs and Defense partners in Washington to successfully pass a national defense bill that strengthens our national security, takes care of our service members, and supports Maine businesses from Aroostook to York County.

I am also thankful to have such an incredible team across Maine available to you for hurdles you may face with the federal government. Whether it be veteran issues, social security problems, student loans, immigration, IRS and more, please never hesitate to reach out to my offices in Presque Isle, Bangor, Augusta, Portland, or Biddeford and allow us the chance to be part of your solutions.

Together, over the next six years, I know we can continue to build a stronger, brighter future for our great state. Thank you for being one of the reasons Maine is so special; it is not only a pleasure to serve you — it is a pleasure to know you. Mary and I wish you a happy and safe 2025.

Best Regards,
Angus S. King, Jr.,
United States Senator

U.S. Senator Washington, DC

Dear Friends:

It is an honor to represent Maine in the United States Senate, and I welcome this opportunity to share several key accomplishments for our state from the previous year.

As Vice Chair of the Appropriations Committee, I have secured nearly \$580 million for 230 projects across all of Maine's 16 counties to promote job creation, workforce training, and economic development; expand access to health care; support law enforcement; improve public education and infrastructure; and protect our environment. As the new Congress begins, I am honored to be taking the helm of the Committee, the first Mainer to do so in nearly a century, and I remain committed to ensuring that federal spending produces real results for our state and nation.

Maine has the oldest average age in the country, which is why I have long prioritized health-focused legislative efforts. There were more than 1,860 health care bills introduced during the 118th Congress. Only 15 health care bills were signed into law, and I was a lead sponsor of five of them. These bills will enhance care for individuals with Alzheimer's, autism, and substance abuse issues through improved research funding, strengthened public health programs, and increased support for rural first responders.

Another important bill that I coauthored was the *Social Security Fairness Act*. Since 2003, when I led the first-ever Senate hearing on the Windfall Elimination Provision and the Government Pension Offset, I have sought to end these provisions of the *Social Security Act* that unfairly reduce the Social Security benefits that public employees or their spouses have earned. I am pleased to say that with the passage of my bill, the *Social Security Fairness Act*, in December, public sector retirees will now receive the full Social Security benefits they have earned.

When the Maine way of life was under threat, I was certain to defend the interests of our state. I worked to protect Maine's potato farmers when the Department of Agriculture tried to reclassify the potato from a vegetable to a grain. I thwarted efforts to consolidate USPS mail operations at the Hampden postal facility, which would have disrupted mail delivery throughout our state. I sounded the alarm with leaders at the FBI and Departments of State and Treasury on the spate of illicit marijuana growing operations that are destroying properties and providing refuge to foreign criminals in our state. Following damage to our working waterfronts after last winter's storms, I secured \$15 million to help fishing communities recover. I championed funding to support the Maine Air National Guard base, Bath Iron Works, and Portsmouth Naval Shipyard.

As of last December, I have cast more than 9,100 consecutive votes, continuing my record of never missing a roll-call vote since my Senate service began in 1997. My ranking as the most bipartisan Senator reflects Maine's tradition of working with a spirit of cooperation and respect.

My highest priority as a Senator is to ensure that Maine's needs are met. If ever I can be of assistance to you, please contact one of my state offices or visit my website at collins.senate.gov.

Sincerely,
Susan M. Collins,
United States Senator

U.S. Representative

Dear Friends,

As we welcome the New Year, I want to extend my sincerest well wishes for 2025: to you, your loved ones, and your community. I'd also like to share an update on what my team and I have been working on - and how we intend to continue serving Maine's First District in the next Congress.

One year ago, our state was reeling from a series of unprecedented winter storms. Thanks to the efforts of local, state, and federal officials, we're starting to rebuild. The Federal Emergency Management Agency and the Small Business Administration approved more than \$10.7 million in federal assistance for Maine households, businesses, and homeowners in the months following the storms. In addition, Maine received a \$69 million grant from the National Oceanic and Atmospheric Administration to support the climate-resilience goals outlined in *Maine Won't Wait*. More help is needed, no doubt, and I will continue to advocate for the support our state deserves. For more information about available resources, go to [Pingree.house.gov/disasterresources](https://pingree.house.gov/disasterresources).

In 2024, \$1.7 billion in federal grant funding came to Maine - encompassing everything from conservation efforts and home-heating assistance to resilient infrastructure and affordable housing. My team was able to secure \$1.4 million in refunds for Maine taxpayers, along with \$639,000 in Social Security benefits. We also helped thousands of constituents file for work permits, veterans benefits, and passports, and wrote countless letters of support on behalf of our constituents.

I'm so proud of what we achieved in 2024, and I'm fully committed to building on those accomplishments in the 119th Congress. As ever, my team and I are ready to assist however we can. Please don't hesitate to reach out to my Portland office at (207) 774-5019, or by visiting pingree.house.gov/contact. We're also happy to provide information related to Congress's annual Community Project Funding (CPF) process, which allows nonprofits and local governments to apply for federal funding for specific projects. For more info, go to [Pingree.house.gov/communityprojectfunding](https://pingree.house.gov/communityprojectfunding).

I'm deeply honored that voters have chosen me to represent them once again in the U.S. Congress. It is a responsibility I will never take lightly - and a privilege I will always cherish.

Sincerely,
Chellie Pingree,
Member of Congress

RESULTS - TOWN OF BOOTHBAY

Annual Town Meeting

May 6, 2024

Article 1. To choose a Moderator to preside at said meeting. Town Clerk, Andrea Lowery moved, Tracey Hyson seconded to elect Nicole Campbell as Moderator.
Nicole Campbell was elected Moderator by written ballot.

Article 2. To choose by secret ballot the following public officials:

Two Selectmen for three-year terms:

Dale C. Harmon *280

Steven C. Lewis *275

One Trustee of the Boothbay – Boothbay Harbor Community School District for a three year term:

Jennifer M. Whitney *181

One Member of the Boothbay – Boothbay Harbor Superintending School Committee for a three year term:

Troy D. Lewis *303

One Trustee of the Boothbay – Boothbay Harbor Cemetery District for a three year term:

Clarence L. Campbell III *327

One Trustee of the Boothbay Region Water District for a three year term: **Nell L. Tharpe *333**

The Referendum Questions were voted by secret ballot with the following results:

Article 3. To see if the Town will vote to establish that the first installment of taxes for Fiscal Year 2025 is due and payable on August 16, 2024, and the second installment of taxes is due and payable on February 14, 2025, and to charge four percent (4.00%) rate of interest on delinquent taxes, and to set the interest rate to be paid by the Town on abated taxes at two percent (2.00%) pursuant to 36 M.R.S.A. § 506-A and to authorize such interest paid or abatements granted to be appropriated from overlay funds or, if necessary, from surplus, and to authorize the Tax Collector to accept prepayment of taxes not yet committed pursuant to 36 M.R.S.A. § 506.

YES: 307 NO: 47

Article 4. To see if the Town will vote to authorize the Selectmen to apply for and accept State and Federal grants, including CDBG applications and grants from non-profit organizations, donations or revenues, on the Town's behalf for municipal purposes, including, when necessary, the authority to sign grant contracts, documents or other paperwork and to accept the conditions that accompany grant funds and to appropriate and expend grant funds and/or other funds for authorized purposes as the Board of Selectmen deems to be in the best interest of the Town during the fiscal year 2025.

YES: 318 NO: 39

Article 5. To see if the Town will vote to authorize the Selectmen to dispose of Town owned non-tax acquired real estate deemed excess and not currently serving any Town park, public facility or municipal operations purpose, whether real or personal, under such terms and conditions as they deem advisable; provided, however, that if the property has a value of more than \$500, disposal must be by a competitive bid or auction process.

YES: 311 NO: 46

- Article 6.** To see if the Town will vote to authorize the Selectmen to carry forward any Unexpended Account Balance as they deem advisable and to authorize the Selectmen to set at a later date the amount of Surplus, if any, to be used to reduce property tax assessment.
YES: 329 NO: 26
- Article 7.** To see if the Town will vote to appropriate funds received from the State of Maine pursuant to the Local Road Assistance Program for capital improvements to local roads and/or State Aid minor collectors.
YES: 315 NO: 16
- Article 8.** **Fiscal Year 2025 Budget**
To see if the Town will vote to raise and appropriate the sum of \$2,442,741.52 for the Town of Boothbay Municipal Budget.
\$610,202.52 for the **General Government Account**
\$630,072.00 for the **Public Safety Account**
\$932,270.00 for the **Public Works Account**
\$140,000 for the **Capitol Improvement Account**
\$8,000 for the **General Assistance Account**
\$223,997.00 for the **Service Account**
\$55,200 for the **Insurance Account**
[The FY 2025 proposed Town Budget is available for review and inspection at the Town Clerk's Office.]
YES: 302 NO: 56
- Article 9.** To see if the Town will vote to raise and appropriate the sum of \$499,904.55 for ambulance services.
[The Boothbay Region Ambulance Service budget is available for review and inspection at the Town Clerk's Office.]
YES: 292 NO: 76
- Article 10.** To see if the Town will vote to raise and appropriate the sum of \$18,000 for the Boothbay Region Cemetery District.
YES: 301 NO: 65
- Article 11.** To see if the Town will vote to raise and appropriate the sum of up to \$74,360 for the Boothbay Harbor Memorial Library.
YES: 259 NO: 109
- Article 12.** To see if the Town will vote to raise and appropriate the sum of \$10,000 for the Town of Boothbay Harbor fireworks fund.
YES: 193 NO: 174
- Article 13.** To see if the Town will vote to raise and appropriate the sum of \$620,970 for the Boothbay Region Refuse Disposal District.
YES: 297 NO: 71
- Article 14.** To see if the Town will vote to raise and appropriate the sum of \$30,000 for the Boothbay Region Community Television.
YES: 197 NO: 162

- Article 15.** To see if the Town will vote to raise and appropriate the sum of \$2,000 for the Boothbay Region Historical Society.
YES: 277 NO: 89
- Article 16.** To see if the Town will vote to raise and appropriate the sum of \$12,400 for the Boothbay Region District Nursing Association.
YES: 306 NO: 62
- Article 17.** To see if the Town will vote to raise and appropriate the sum of \$500 for the American Legion Charles Sherman Post #36.
YES: 291 NO: 72
- Article 18.** To see if the Town will vote to raise and appropriate the sum of \$1,152 for New Hope Midcoast.
YES: 265 NO: 99
- Article 19.** To see if the Town will vote to raise and appropriate the sum of \$15,000 for Boothbay Region Community Resources.
YES: 275 NO: 91
- Article 20.** To see if the Town will vote to appropriate the sum of \$732,447 from Estimated Revenues to reduce the property tax assessment.
YES: 340 NO: 24
- Article 21.** To see if the Town will vote to raise and appropriate the sum of \$140,000 and to transfer and appropriate \$140,000 from unassigned fund balance, for a total appropriation of \$280,000, for implementation of the Capital Improvement Plan.
[The Capital Improvement Plan is available for review and inspection at the Town Clerk's Office.]
YES: 280 NO: 78
- Article 22.** To see if the Town will vote to raise and appropriate the sum of \$8,000 for The Community Center.
YES: 256 NO: 109
- Article 23.** To see if the Town will vote to raise and appropriate the sum of up to \$12,500 for the Boothbay Region Health Center.
YES: 246 NO: 120
- Article 24.** To see if the Town will vote to raise and appropriate the sum of \$1,000 for The Harbor Theater.
YES: 240 NO: 125
- Article 25.** To see if the Town will vote to raise and appropriate the sum of \$1,540 for Spectrum Generations.
YES: 186 NO: 169
- Article 26.** To see if the Town will vote to raise and appropriate the sum of \$3,000 for Lincoln County Dental
YES: 225 NO: 138

- Article 27.** To see if the Town will vote to raise and appropriate the sum of up to \$500 for the Finding Our Voices.
YES: 166 NO: 190
- Article 28.** To see if the Town will vote to raise and appropriate the sum of up to \$1,000 for the American Red Cross.
YES: 252 NO: 110
- Article 29.** To see if the Town will vote to raise and appropriate the sum of up to \$1,500 for Veggies to table.
YES: 218 NO: 144
- Article 30.** To see if the Town will vote to raise and appropriate the sum of up to \$751 for LifeFlight.
YES: 302 NO: 63
- Article 31.** To see if the Town will vote to appropriate the sum of \$30,000 from the Commercial Development Omnibus Municipal Tax Increment Financing (TIF) District and Development Program #3 Fund for landscaping and street light repair within the TIF District.
YES: 253 NO: 109
- Article 32.** Shall an ordinance entitled “2024 Amendments to the Zoning Ordinance of the Town of Boothbay” be enacted?
(The proposed ordinance is available for review and inspection at the Town Clerk’s Office and will be available at the Town Meeting.)
YES: 259 NO: 86
- Article 33.** To see if the Town will vote to authorize the Selectmen to carry forward any Unexpended Account Balance previously approved in regard to the Boothbay-Boothbay Harbor Joint Economic Development Committee funding and transfer it to the JEDC Reserve Account.
[The amount previously approved was \$20,000]
YES: 286 NO: 74
- Article 34.** To see if the Town will vote to authorize the Board of Selectmen to carry forward any Unexpended Account Balance funds previously approved in regard to the design and engineering costs for municipal water and sewer lines to Hardwick Road funding.
[The amount previously approved was \$50,000]
YES: 276 NO: 81
- Article 35.** To see if the Town will vote by written ballot to increase the property tax levy limit established by State law in the event that the municipal budget for Fiscal Year 2024 approved under the preceding articles will result in a tax commitment that is greater than the property tax levy limit.
YES: 251 NO: 107

Respectfully submitted,
Andrea D. Lowery,
Town Clerk

RESULTS - TOWN OF BOOTHBAY

Special Town Meeting

March 27, 2024

Pursuant to the foregoing warrant the inhabitants of the Town of Boothbay met at the Town Office, located at 7 Corey Lane in the Town of Boothbay and gave their voice as follows:

Article 1. To choose a Moderator to preside at said meeting. Melissa Balducci was elected Moderator and duly sworn in by the Town Clerk in open meeting. The Clerk declares the polls are open.

Article 2. To see if the Town will vote to (a) authorize the borrowing of up to \$3,200,000 through the issuance of general obligation bonds or through a loan from a banking institution, on a taxable or tax-exempt basis, for the purpose of financing the planning, engineering, design, permitting and construction of emergency road repairs as a result of recent severe coastal flooding and storm damage on, but not limited to, Shore Road, King Philipps Trail, Samoset Road and Grimes Cove, as the Select Board deems to be in the best interest of the health, safety and welfare of the Town, with the method of borrowing, dates, maturities, denominations, interest rate(s) and other details of such borrowing to be determined by the Select Board; and (b) appropriate an amount not to exceed \$1,500,00.00 from Unassigned Fund Balance (surplus) to pay for the immediate costs of the foregoing emergency road repairs to be refunded with the proceeds of said borrowing, plus any amount necessary to fund the interest payments on the borrowing and any costs of issuance related to the borrowing, all of which emergency road repair costs are expected to be reimbursed through emergency relief funds received by the Town from State, County and/or federal agencies.

(Note: The borrowing to be issued will include a maximum principal amount of \$3,200,000. The total estimated debt service is \$3,727,238.81, of which principal is \$3,200,000 and estimated interest at a rate of 5.82% over 5 years is \$527,238.07.)

***Voted to accept the Article.**

Article 3. To see if the Town will vote to (a) ratify the appropriation of up to \$1,500,000 of available Tax Increment Financing Revenue in the current fiscal year (July 1, 2023 – June 30, 2024) for the purpose of funding the costs of design, engineering, planning and construction of sewer and water infrastructure along Country Club Road and Butler Road and related public street improvements in connection with development in the Boothbay Commercial Omnibus Municipal Development and Tax Increment Financing District and Development Program, and (b) deauthorize the issuance of the general obligation bonds or notes in the amount of up to \$1,500,000 that was approved by the voters pursuant to Article 31 at the May 1, 2023 Town Meeting, as the ratification of the appropriation of TIF revenue for these projects eliminates the need for the borrowing authorized by Article 31 at the May 1, 2023 Town Meeting.

***Voted to accept the Article.**

Melissa declared the polls are closed.

Respectfully submitted,
Andrea D. Lowery,
Town Clerk

RESULTS - TOWN OF BOOTHBAY

Boothbay – Boothbay Harbor Community School District

District Referendum

April 24, 2024

Pursuant to the foregoing warrant the inhabitants of the Town of Boothbay met at the Town Office, located at 7 Corey Lane in the Town of Boothbay, between the hours of 8:00am to 6:00pm and gave their voice as follows:

On April 25, 2024, the Town of Boothbay voted to approve:

Article 1. Elementary/Middle School Project. Do you favor authorizing the Board of Trustees of Boothbay-Boothbay Harbor Community School District (the “District”) to construct and equip renovations and a middle-school addition at Boothbay Regional Elementary School (the “Project”) and to issue bonds or notes (the “Bonds”) in the name of the District for school construction and minor capital purposes **in an amount not to exceed \$29,975,000?**

Project Description. The Project includes a new maintenance building, which will improve health and safety at Boothbay Regional Elementary School and which will also provide space required to build the middle school addition and complete renovations without the added expense of renting multiple portable classrooms.

Project Donations: The estimated total project cost is \$31,975,000. The District has already received approximately \$2,000,000 in donations that has been applied and reduces the amount of the Bonds to be issued for the Project. Receipt of additional donations for the Project cannot be assured, but the District continues to engage in Fundraising and will apply new Project donations as follows:

Cash Donations before Bond Sale: The District will use unrestricted cash donations to reduce the principal amount of the Bonds to be issued for the Project.

Pledges and Cash Donations received after the Bond Sale: The District will incur construction costs sooner than pledges may be fulfilled, so the District will need to issue Bonds to pay those costs. The District will apply fulfilled pledge amounts, as well as other donations that may be received after the issuance of the Bonds, to prepay the Bonds issued in anticipation of these donations or to make future debt service payments on the Bonds.

YES: 510 NO: 494

Respectfully submitted,
Andrea D. Lowery
Town Clerk

RESULTS - TOWN OF BOOTHBAY
Boothbay – Boothbay Harbor Community School District
Budget Validation Referendum
June 11, 2024

Pursuant to the foregoing warrant the inhabitants of the Town of Boothbay met at the Town Office, located at 7 Corey Lane in the Town of Boothbay and gave their voice as follows:

Question 1. Do you favor approving the Boothbay – Boothbay Harbor Community School District budget for the upcoming school year that was adopted at the latest District budget meeting?
YES: 325 NO: 314

Respectfully submitted,
Andrea D. Lowery,
Town Clerk

RESULTS - TOWN OF BOOTHBAY

Special Town Meeting

October 23, 2024

Pursuant to the foregoing warrant the inhabitants of the Town of Boothbay met at the Town Office, located at 7 Corey Lane in the Town of Boothbay and gave their voice as follows:

Article 1. To choose a Moderator to preside at said meeting. Melissa Balducci was elected Moderator and duly sworn in by the Town Clerk in open meeting. The Clerk declares the polls are open.

Article 2. To see if the Town will vote to appropriate up to \$297,800.00 of Coronavirus State and Local Fiscal Recovery Funds (a/k/a American Rescue Plan Act or “ARPA” funds) received by the town from the federal government for qualified projects, as authorized by the Select Board to match grant funding available for the Lincoln County PEMM2 broadband project; provided, however, that the Select Board shall conduct a public hearing on the proposed expenditure of ARPA funds prior to the expenditure of the same; and to authorize the Select Board to accept and appropriate grant funds and enter into any agreements in connection with the receipt of grant funds for the foregoing project.

***Voted to accept the Article.**

The Moderator, Melissa Balducci declared the polls are closed.

Respectfully submitted,
Andrea D. Lowery,
Town Clerk

Exhibit 1

Budget Plan — FY 2026

Town of Boothbay Budget FY2026			FY 2026 Proposed	% Change	FY 2025 Proposed	% Change	FY 2024 Proposed	% Change
General Government E1-101		Town Meeting & Election						
Account Number		Descriptions						
51	120	Salaries- Part time	\$2,500.00		\$3,500.00		\$1,500.00	
	140	Other Payees	\$150.00		\$150.00		\$150.00	
	150	FICA	\$280.00		\$280.00		\$126.00	
53	313	Commodities	\$3,000.00		\$3,000.00		\$3,000.00	
		Total	\$5,930.00	-14.43%	\$6,930.00	45.10%	\$4,776.00	-20.94%
General Government E1-102		Selectmen						
Account Number		Descriptions						
51	120	Salaries- Part time	\$9,283.00		\$9,283.00		\$9,283.00	
	140	Other payees	\$750.00		\$750.00		\$750.00	
	150	FICA	\$768.00		\$767.52		\$767.52	
52	210	Contract Services	\$11,750.00		\$11,750.00		\$11,750.00	
	212	Dues and subscriptions	\$5,900.00		\$5,900.00		\$5,900.00	
	223	Contingency	\$10,000.00		\$10,000.00		\$10,000.00	
		Total	\$38,451.00	0.00%	\$38,450.52	0.00%	\$38,450.52	0.00%
General Government-E1-104		Planning Board						
Account Number		Descriptions						
51	120	Salaries- Part time	\$2,500.00		\$2,500.00		\$2,500.00	
	140	Other Payees	\$1,000.00		\$1,000.00		\$1,000.00	
	150	FICA	\$345.00		\$345.00		\$345.00	
	155	Travel & Training	\$200.00		\$200.00		\$200.00	
52	210	Contract Service	\$1,250.00		\$1,250.00		\$1,250.00	
		Total	\$5,295.00	0.00%	\$5,295.00	0.00%	\$5,295.00	0.00%
General Government-E1-107		Administration						
Account Number		Descriptions						
51	110	Salaries- Full Time	\$260,644.00		\$248,232.00		\$239,732.00	
	130	Overtime	\$3,870.00		\$3,870.00		\$3,870.00	
	150	FICA	\$21,210.00		\$20,200.00		\$13,732.00	
	152	MMHET	\$79,444.00		\$72,875.00		\$72,875.00	
	153	ICMA	\$23,000.00		\$23,000.00		\$18,904.00	
	155	Travel & Training	\$6,200.00		\$6,200.00		\$6,200.00	
52	211	Service Agreement	\$13,300.00		\$13,300.00		\$13,000.00	
	212	Dues & Subscriptions	\$1,000.00		\$1,000.00		\$1,000.00	
	213	Publications	\$600.00		\$600.00		\$600.00	
	217	Rent or Lease	\$5,700.00		\$5,700.00		\$5,700.00	
	218	Repairs & Maintenance	\$2,000.00		\$2,000.00		\$2,000.00	
53	310	Office Supplies	\$5,000.00		\$5,000.00		\$5,000.00	
	311	Computer Supplies	\$2,300.00		\$2,300.00		\$2,300.00	
	316	Equipment	\$1,000.00		\$1,000.00		\$1,000.00	
		Total	\$425,268.00	4.93%	\$405,277.00	5.02%	\$385,913.00	2.00%
General Government-E1-109		Code Enforcement						
Account Number		Descriptions						
51	110	Salaries- Full Time	\$104,373.00		\$104,372.00		\$101,437.00	
	130	Overtime	\$0.00		\$0.00		\$0.00	
	150	FICA	\$7,956.00		\$7,956.00		\$7,742.00	
	152	MMHET	\$22,943.00		\$21,048.00		\$44,048.00	
	153	ICMA	\$7,463.00		\$7,463.00		\$7,463.00	
	155	Travel & Training	\$3,000.00		\$3,000.00		\$3,000.00	
52	210	Contract Service	\$49,380.00		\$49,380.00		\$49,380.00	
	211	Service Agreement	\$5,500.00		\$5,500.00		\$5,500.00	
	212	Dues & Subscriptions	\$500.00		\$500.00		\$500.00	
53	315	Office Equipment	\$500.00		\$500.00		\$500.00	
		Expenditure Share	-35,720		-35,720		-35,720.00	
		Total	165895	1.16%	\$163,999.00	-10.80%	\$183,850.00	4.08%
General Government Totals			\$640,839.00	3.37%	\$619,951.52	0.27%	\$618,284.52	2.28%

Exhibit 2

Budget Plan — FY 2026

Town of Boothbay Budget FY2026			FY 2026 Proposed	% Change	FY 2025 Proposed	% change	FY 2024 Proposed	% Change
Public Safety E2-201		Fire Department						
Account Number		Descriptions						
51	120	Salaries-Part Time	\$70,920.00		\$70,920.00		\$78,920.00	
	150	FICA	\$5,600.00		\$5,600.00		\$4,885.00	
	155	Travel & Training	\$11,000.00		\$11,000.00		\$11,000.00	
52	210	Contract Services	\$10,000.00		\$10,000.00		\$10,000.00	
	212	Dues and Subscriptions	\$200.00		\$200.00		\$200.00	
	218	Repairs & Maintenance	\$12,000.00		\$12,000.00		\$10,000.00	
	231	Communications	\$10,000.00		\$10,000.00		\$4,000.00	
53	310	Office Supplies	\$550.00		\$550.00		\$550.00	
	316	Equipment	\$10,000.00		\$10,000.00		\$10,000.00	
55	510	Miscellaneous	\$3,000.00		\$3,000.00		\$3,000.00	
		Total	\$133,270.00	0.00%	\$133,270.00	0.54%	\$132,555.00	0.00%
Public Safety E2-203		Waters/Navigation						
Account Number		Descriptions						
51	120	Salaries Part Time	\$13,100.00		\$13,100.00		\$13,100.00	
	150	FICA	\$1,002.15		\$1,002.15		\$1,002.15	
	155	Travel and Training	\$750.00		\$750.00		\$750.00	
52	210	Contract Services	\$2,000.00		\$2,000.00		\$2,000.00	
	212	Dues and Subscriptions	\$200.00		\$200.00		\$200.00	
	218	Repairs and Maintenance	\$1,000.00		\$1,000.00		\$1,000.00	
	230	Float Repair	\$5,300.00		\$5,300.00		\$3,000.00	
53	313	Supplies	\$1,000.00		\$1,000.00		\$1,000.00	
55	510	Miscellaneous	\$1,000.00		\$1,000.00		\$1,000.00	
		Total	\$25,352.15	0.00%	\$25,352.15	9.98%	\$23,052.15	0.00%
Public Safety-E2-204		Animal Control						
Account Number		Descriptions						
51	120	Salaries Part Time	\$2,547.00		\$2,547.00		\$3,547.00	
	150	FICA	\$194.85		\$194.85		\$271.35	
52	210	Contract Services	\$4,200.00		\$4,200.00		\$2,200.00	
53	313	Supplies	\$100.00		\$100.00		\$100.00	
		Total	\$7,041.85	0.00%	\$7,041.85	15.09%	\$6,118.35	0.00%
Public Safety-E2-205		Fire Protection						
Account Number		Descriptions						
52	210	Contract Services	\$458,674.00		\$458,674.00		\$382,228.00	
		Total	\$458,674.00	0.00%	\$458,674.00	20.00%	\$382,228.00	11.69%
Public Safety-E2-208		Street Lights						
Account Number		Descriptions						
52	210	Contract Services	\$4,400.00		\$4,400.00		\$3,500.00	
		Total	\$4,400.00	0.00%	\$4,400.00	25.71%	\$3,500.00	0.00%
Public Safety-E2-209		Emergency Management						
Account Number		Descriptions						
52	210	Contract Services	\$3,334.00		\$3,334.00		\$3,334.00	
		Total	\$3,334.00	0.00%	\$3,334.00	0.00%	\$3,334.00	0.00%
Public Safety Totals			\$632,072.00	0.00%	\$632,072.00	14.76%	\$550,787.50	7.83%

Exhibit 3

Budget Plan — FY 2026

Town of Boothbay Budget FY2026			FY 2026 Proposed	% Change	FY 2025 Proposed	% Change	FY 2024 Proposed	% Change
Public Works-E3-301		Public Works Department						
Account Number		Descriptions						
51	110	Salaries- Full Time	\$339,096.00		\$322,949		\$301,821.00	
	130	Overtime	\$6,136.00		\$6,136.00		\$6,136.00	
	150	FICA	\$25,941.00		\$24,706.00		\$20,958.00	
	152	MMHET	\$154,382.00		\$140,297.00		\$140,297.00	
	153	ICMA	\$23,632.00		\$23,632.00		\$23,632.00	
	154	Uniforms	\$4,000.00		\$4,000.00		\$4,000.00	
	155	Travel & Training	\$750.00		\$750.00		\$750.00	
52	210	Contract Services	\$1,000.00		\$1,000.00		\$1,000.00	
	217	Rent or Lease	\$500.00		\$500.00		\$500.00	
	218	Repairs & Maintenance	\$30,000.00		\$30,000.00		\$30,000.00	
53	313	Supplies	\$10,000.00		\$10,000.00		\$10,000.00	
	314	Building Supplies	\$1,000.00		\$1,000.00		\$1,000.00	
	316	Equipment	\$4,500.00		\$4,500.00		\$4,500.00	
	322	Tires	\$3,500.00		\$3,500.00		\$3,500.00	
	323	Signs	\$4,000.00		\$4,000.00		\$4,000.00	
		Total	\$608,437.00	5.45%	\$576,970	4.51%	\$552,094.00	17.69%
Public Works-E3-302		Snow Removal						
Account Number		Descriptions						
51	130	Overtime	\$17,000.00		\$17,000.00		\$17,000.00	
	150	FICA	\$1,300.00		\$1,300.00		\$1,300.00	
52	218	Repairs & Maintenance	\$6,000.00		\$6,000.00		\$6,000.00	
53	318	Sand & Gravel	\$17,000.00		\$17,000.00		\$17,000.00	
	320	Salt & Calcium	\$32,500.00		\$32,500.00		\$32,500.00	
		Total	\$73,800.00	0.00%	\$73,800.00	0.00%	\$73,800.00	0.00%
Public Works-E3-303		Road Improvements						
Account Number		Descriptions						
52	210	Contract Services	\$300,000.00		\$197,000.00		\$187,000.00	
	227	Sidewalks	\$1,500.00		\$1,500.00		\$1,500.00	
53	317	Culverts	\$20,000.00		\$20,000.00		\$20,000.00	
	318	Sand & Gravel	\$20,000.00		\$20,000.00		\$20,000.00	
	321	Cold Patch	\$3,000.00		\$3,000.00		\$3,000.00	
55	510	Misc	\$0.00		\$0.00		\$0.00	
		Total	\$344,500.00	42.65%	\$241,500.00	4.32%	\$231,500.00	0.00%
Public Works-E3-304		Fuel Purchase						
Account Number		Descriptions						
52	210	Contract Services	\$40,000.00		\$40,000.00		\$40,000.00	
		Total	\$40,000.00	0.00%	\$40,000.00	0.00%	\$40,000.00	25.00%
Public Works Total			\$1,066,737.00	14.42%	\$932,270.00	3.89%	\$897,394.00	11.28%

Exhibit 5

Budget Plan — FY 2026

Town of Boothbay Budget FY2026			FY 2026 Proposed	% Change	FY 2025 Proposed	% Change	FY 2024 Proposed	% Change
General Assistance E5-501		General Assistance						
Account Number		Descriptions						
52	210	Contract Services	\$8,000.00		\$8,000.00		\$8,000.00	
		Total	\$8,000.00		\$8,000.00		\$8,000.00	
General Assistance Total			\$8,000.00	0.00%	\$8,000.00	0.00%	\$8,000.00	0.00%

Exhibit 6

Budget Plan — FY 2026

Town of Boothbay Budget FY2026			FY 2026 Proposed	% Change	FY 2025 Proposed	% Change	FY 2024 Proposed	% Change
Service Account E6-601		Legal						
Account Number		Descriptions						
52	210	Contract Services	\$30,000.00		\$30,000.00		\$30,000.00	
		Total	\$30,000.00	0.00%	\$30,000.00	0.00%	\$30,000.00	0.00%
Service Account E6-602		Service Account						
Account Number		Descriptions						
52	215	Advertising	\$7,200.00		\$7,200.00		\$4,500.00	
	224	Telephone	\$22,000.00		\$22,000.00		\$14,500.00	
	225	Printing	\$8,100.00		\$8,100.00		\$5,000.00	
53	305	Postage	\$6,400.00		\$6,400.00		\$6,400.00	
55	510	Discharges/Recording Fees	\$6,000.00		\$6,000.00		\$6,000.00	
		Total	\$49,700.00	0.00%	\$49,700.00	36.54%	\$36,400.00	0.00%
Service Account E6-603		Building and Grounds						
Account Number		Descriptions						
52	210	Contract Services	\$17,600.00		\$17,600.00		\$8,600.00	
	218	Repairs & Maintenance	\$41,500.00		\$41,500.00		\$21,500.00	
	219	Electrical	\$19,500.00		\$19,500.00		\$18,500.00	
	220	Water Service	\$14,000.00		\$14,000.00		\$14,000.00	
	221	Sewer Service	\$4,500.00		\$4,500.00		\$4,500.00	
	222	Heating Oil	\$12,000.00		\$12,000.00		\$12,000.00	
53	313	Supplies	\$4,000.00		\$4,000.00		\$3,000.00	
55	510	Miscellaneous	\$5,000.00		\$5,000.00		\$5,000.00	
		Total	\$118,100.00	0.00%	\$118,100.00	35.59%	\$87,100.00	39.14%
Service Account E6-604		Information and Technology						
Account Number		Descriptions						
52	210	Contract Services	\$24,197.00		\$24,197.00		\$24,197.00	
	218	Repairs & Maintenance	\$2,000.00		\$2,000.00		\$2,000.00	
		Total	\$26,197.00	0.00%	\$26,197.00	0.00%	\$26,197.00	0.00%
Service Accounts Total			\$223,997.00	0.00%	\$223,997.00	24.65%	\$179,697.00	15.79%

Exhibit 9

Budget Plan — FY 2026

Town of Boothbay Budget FY2026			FY 2026 Proposed	% Change	FY 2025 Proposed	% Change	FY 2024 Proposed	% Change
Insurances E9-904		Unemployment Ins						
Account Number		Descriptions						
52	210	Contract Services	\$2,200.00		\$2,200.00		\$2,200	
		Total	\$2,200.00	0.00%	\$2,200.00	0.00%	\$2,200	0.00%
Insurances E9-905		Workers Comp Ins						
Account Number		Descriptions						
52	210	Contract Services	\$21,000.00		\$21,000.00		\$21,000.00	
		Total	\$21,000.00	0.00%	\$21,000.00	0.00%	\$21,000.00	0.00%
Insurances E9-906		Public Officials Ins						
Account Number		Descriptions						
52	210	Contract Services						
		Total						
Insurances E9-908		Property and Casualty Ins						
Account Number		Descriptions						
52	210	Contract Services	\$32,000.00		\$32,000.00		\$29,000.00	
		Total	\$32,000.00	0.00%	\$32,000.00	10.34%	\$29,000.00	0.00%
Insurances Total			\$55,200.00	0.00%	\$55,200.00	5.75%	\$52,200.00	0.00%

TOWN OF BOOTHBAY

Warrant for the Annual Town Meeting

May 5, 2025

State of Maine
County of Lincoln

To a Resident of the Town of Boothbay in said County.

Greetings:

In the name of the State of Maine, you are hereby required to notify and warn the voters of the **TOWN OF BOOTHBAY** in said County and State, qualified by law to vote in Town affairs, to meet at the Boothbay Town Offices in said town, on Monday, the 5th day of May, 2025 at 8:00 AM, then and there to act upon Article 1. The polls for voting on Articles 2 through 37 shall be opened at 8:00 AM and will close at 6:00 PM.

Article 1. To choose a Moderator to preside at said meeting.

Article 2. **To choose by secret ballot the following public officials:**

- One Selectman for three-year term
- One Trustee of the Boothbay – Boothbay Harbor Community School District for a three year term
- One Member of the Boothbay – Boothbay Harbor Superintending School Committee for a three year term
- One Trustee of the Boothbay – Boothbay Harbor Cemetery District for a three year term.
- One Trustee of the Boothbay Region Water District for a three year term

To vote by secret ballot on the following Referendum Questions:

Article 3. To vote by secret ballot on the following Referendum Question:

To see if the Town will vote to establish that the first installment of taxes for Fiscal Year 2025 is due and payable on August 15, 2025, and the second installment of taxes is due and payable on February 13, 2026, and to charge four percent (4.00%) rate of interest on delinquent taxes, and to set the interest rate to be paid by the Town on abated taxes at two percent (2.00%) pursuant to 36 M.R.S.A. § 506-A and to authorize such interest paid or abatements granted to be appropriated from overlay funds or, if necessary, from surplus, and to authorize the Tax Collector to accept prepayment of taxes not yet committed pursuant to 36 M.R.S.A. § 506.

Board of Selectmen recommendation: Approval

Article 4. To vote by secret ballot on the following Referendum Question:

To see if the Town will vote to authorize the Selectmen to apply for and accept State and Federal grants, including CDBG applications and grants from non-profit organizations, donations or revenues, on the Town's behalf for municipal purposes, including, when necessary, the authority to sign grant contracts, documents or other paperwork and to accept the conditions that accompany grant funds and to appropriate and expend grant funds and/or other funds for authorized purposes as the Board of Selectmen deems to be in the best interest of the Town during the fiscal year 2026.

Board of Selectmen recommendation: Approval

Article 5. To vote by secret ballot on the following Referendum Question:
To see if the Town will vote to authorize the Selectmen to dispose of Town owned non-tax acquired real estate deemed excess and not currently serving any Town park, public facility or municipal operations purpose, whether real or personal, under such terms and conditions as they deem advisable; provided, however, that if the property has a value of more than \$500, disposal must be by a competitive bid or auction process.

Board of Selectmen recommendation: Approval

Article 6. To vote by secret ballot on the following Referendum Question:
To see if the Town will vote to authorize the Selectmen to carry forward any Unexpended Account Balance as they deem advisable and to authorize the Selectmen to set at a later date the amount of Surplus, if any, to be used to reduce property tax assessment.

Board of Selectmen recommendation: Approval

Article 7. To vote by secret ballot on the following Referendum Question:
To see if the Town will vote to appropriate funds received from the State of Maine pursuant to the Local Road Assistance Program for capital improvements to local roads and/or State Aid minor collectors.

Board of Selectmen recommendation: Approval

Article 8. To vote by secret ballot on the following Referendum Question:
Fiscal Year 2026 Budget
To see if the Town will vote to raise and appropriate the sum of \$2,766,845.00 for the Town of Boothbay Municipal Budget.
\$640,839.00 for the **General Government Account**
\$632,072.00 for the **Public Safety Account**
\$1,066,737.00 for the **Public Works Account**
\$140,000.00 for the **Capital Improvement Account**
\$8,000.00 for the **General Assistance Account**
\$223,997.00 for the **Service Account**
\$55,200.00 for the **Insurance Account**
[The FY 2026 proposed Town Budget is available for review and inspection at the Town Clerk's Office.]

Board of Selectmen recommendation: Approval

Article 9. To vote by secret ballot on the following Referendum Question:
To see if the Town will vote to raise and appropriate the sum of \$506,185.38 for ambulance services.
[The Boothbay Region Ambulance Service budget is available for review and inspection at the Town Clerk's Office.]

Article 10. To vote by secret ballot on the following Referendum Question:
To see if the Town will vote to raise and appropriate the sum of \$18,000 for the Boothbay Region Cemetery District.

Article 11. To vote by secret ballot on the following Referendum Question:
To see if the Town will vote to raise and appropriate the sum of up to \$76,960 for the Boothbay Harbor Memorial Library.

- Article 12.** To vote by secret ballot on the following Referendum Question:
To see if the Town will vote to raise and appropriate the sum of \$10,000 for the Town of Boothbay Harbor fireworks fund.
- Article 13.** To vote by secret ballot on the following Referendum Question:
To see if the Town will vote to raise and appropriate the sum of \$698,453 for the Boothbay Region Refuse Disposal District.
- Article 14.** To vote by secret ballot on the following Referendum Question:
To see if the Town will vote to raise and appropriate the sum of \$30,000 for the Boothbay Region Community Television.
- Article 15.** To vote by secret ballot on the following Referendum Question:
To see if the Town will vote to raise and appropriate the sum of \$3,000 for the Boothbay Region Historical Society.
- Article 16.** To vote by secret ballot on the following Referendum Question:
To see if the Town will vote to raise and appropriate the sum of \$12,950 for the Boothbay Region District Nursing Association.
- Article 17.** To vote by secret ballot on the following Referendum Question:
To see if the Town will vote to raise and appropriate the sum of \$500 for the American Legion Charles Sherman Post #36.
- Article 18.** To vote by secret ballot on the following Referendum Question:
To see if the Town will vote to raise and appropriate the sum of \$1,395 for New Hope Midcoast.
- Article 19.** To vote by secret ballot on the following Referendum Question:
To see if the Town will vote to raise and appropriate the sum of \$15,000 for Boothbay Region Community Resources.
- Article 20.** To vote by secret ballot on the following Referendum Question:
To see if the Town will vote to appropriate the sum of \$957,447 from Estimated Revenues to reduce the property tax assessment.
Board of Selectmen recommendation: Approval
- Article 21.** To vote by secret ballot on the following Referendum Question:
To see if the Town will vote to raise and appropriate the sum of \$140,000 and to transfer and appropriate \$140,000 from unassigned fund balance, for a total appropriation of \$280,000, for implementation of the Capital Improvement Plan.
[The Capital Improvement Plan is available for review and inspection at the Town Clerk's Office.]
Board of Selectmen recommendation: Approval
- Article 22.** To vote by secret ballot on the following Referendum Question:
To see if the Town will vote to raise and appropriate the sum of \$8,500 for The Community Center.

- Article 23.** To vote by secret ballot on the following Referendum Question:
To see if the Town will vote to raise and appropriate the sum of up to \$12,500 for the Boothbay Region Health Center.
- Article 24.** To vote by secret ballot on the following Referendum Question:
To see if the Town will vote to raise and appropriate the sum of \$1,000 for The Harbor Theater.
- Article 25.** To vote by secret ballot on the following Referendum Question:
To see if the Town will vote to raise and appropriate the sum of \$1,617 for Spectrum Generations.
- Article 26.** To vote by secret ballot on the following Referendum Question:
To see if the Town will vote to raise and appropriate the sum of \$3,000 for Lincoln County Dental.
- Article 27.** To vote by secret ballot on the following Referendum Question:
To see if the Town will vote to raise and appropriate the sum of up to \$1,000 for Sweetser.
- Article 28.** To vote by secret ballot on the following Referendum Question:
To see if the Town will vote to raise and appropriate the sum of up to \$1,000 for the American Red Cross.
- Article 29.** To vote by secret ballot on the following Referendum Question:
To see if the Town will vote to raise and appropriate the sum of up to \$3,217 to increase the previously approved amount of \$9,238 for a total of \$12,500 for the Boothbay Board of Selectmen stipend.
- Article 30.** To vote by secret ballot on the following Referendum Question:
To see if the Town will vote to raise and appropriate the sum of up to \$1,250 for Veggies to Table.
- Article 31.** To vote by secret ballot on the following Referendum Question:
To see if the Town will vote to raise and appropriate the sum of up to \$500 for The Maine Lobstermen's Association.
- Article 32.** To vote by secret ballot on the following Referendum Question:
To see if the Town will vote to raise and appropriate the sum of up to \$4,000 for the Boothbay Region Chamber of Commerce.
- Article 33.** To vote by secret ballot on the following Referendum Question:
To see if the Town will vote to authorize the expenditure of tax increment financing funds in an amount not to exceed \$202,000 in order to finance the costs of paving the Country Club road.
Board of Selectmen recommendation: Approval
- Article 34.** To vote by secret ballot on the following Referendum Question:
To see if the Town will vote to appropriate the sum of \$30,000 from the Commercial Development Omnibus Municipal Tax Increment Financing (TIF) District and Development Program #3 Fund for landscaping and street light repair within the TIF district.
Board of Selectmen recommendation: Approval

Article 35. To vote by secret ballot on the following Referendum Question:
To see if the Town will vote to authorize the Selectmen to carry forward any Unexpended Account Balance previously approved in regard to the Boothbay-Boothbay Harbor Joint Economic Development Committee funding and transfer it to the JEDC Reserve Account.
[The amount previously approved was \$20,000]

Board of Selectmen recommendation: Approval

Article 36. To vote by secret ballot on the following Referendum Question:
To see if the Town will vote to authorize the Board of Selectmen to carry forward any Unexpended Account Balance funds previously approved in regard to the design and engineering costs for municipal water and sewer lines to Hardwick Road funding.
[The amount previously approved was \$50,000]

Board of Selectmen recommendation: Approval

Article 37. To vote by secret ballot on the following Referendum Question:
To see if the Town will vote by written ballot to increase the property tax levy limit established by State law in the event that the municipal budget for Fiscal Year 2025 approved under the preceding articles will result in a tax commitment that is greater than the property tax levy limit.

Board of Selectmen recommendation: Approval

The Registrar of Voters office will be open to correct any errors in or change a name or address on the voting list, to accept the registration of any person who became 18 years of age on the day of this Annual Town Meeting, and to accept new enrollments.

A person who is not registered as a voter may not vote in any election or town meeting.

You are hereby directed to publish this warrant in the Boothbay Register, at least fourteen (14) days before the holding of said meeting. Thereof fail not and have this Annual Town Meeting Warrant with your doings thereon at a time and place mentioned. Given under our hands at Boothbay, Maine, the 26th day of February, 2025.

BOARD OF SELECTMEN

Charles Cunningham, Chairman
Steven C. Lewis, Vice Chairman
Dale C. Harmon
Russell Pinkham
Julie Roberts

- Notes -



Ocean Point Road with one tree standing. Fritz Freudenberger Photo.



Ocean Point Road after repairs and the second storm taking down the last tree at “three Trees”.
Andrea D. Lowery Photo

