


PROPERTY MAP
BOOTHBAY
MAINE



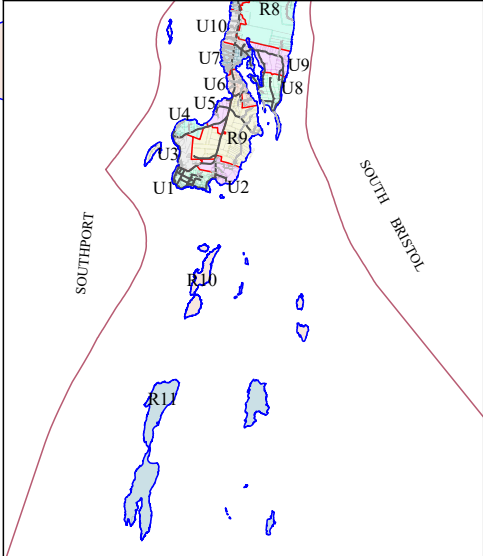
LEGEND			
ABUTTING MAP NO.	17	MISCELLANEOUS	
PARCEL NUMBER	1-28	RIGHT OF WAY	
STREET ADDRESS NO.	233	DEVELOPMENT NUMBER	
LOT DIMENSION (FEET)	244.79	STREAM	
COMMON OWNERSHIP		WATER BODY	
PAPER STREET IN SUBJECT TO PUBLIC RIGHTS			

REVISED TO APRIL 1, 2023
FOR ASSIGNMENT PURPOSES ONLY
NOT A SUBSTITUTE FOR A PROFESSIONAL
SURVEY OR EASEMENT & CR DEFINITION

SCALE IN FEET

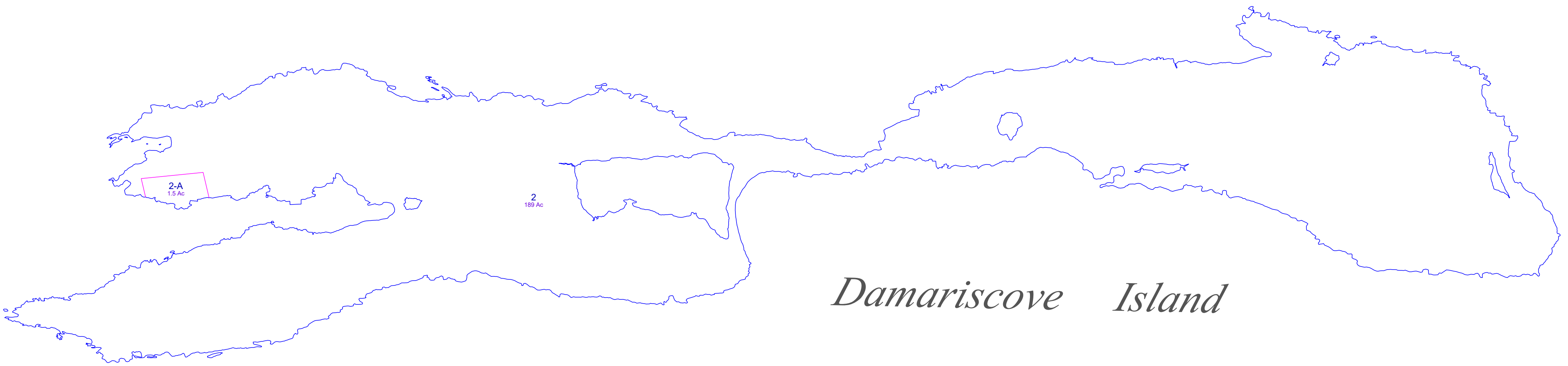
0 500 1000

John E. O'Donnell & Associates
632 Bald Hill Road
New Gloucester, Maine 04260
www.jeodonnell.com



R-11

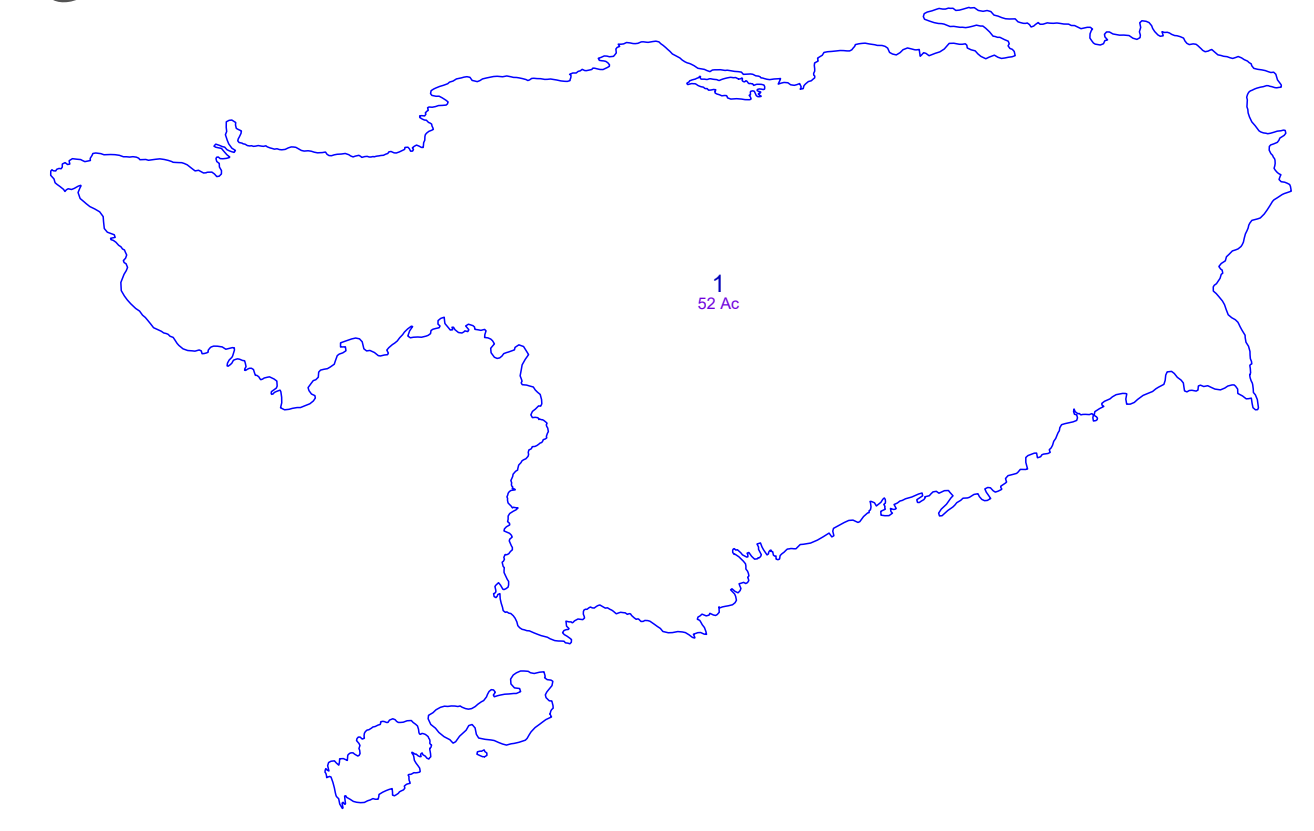
R-10



Damariscove Island

ATLANTIC OCEAN

Outer Heron Island



Pumpkin Ledges

Pumpkin Island

