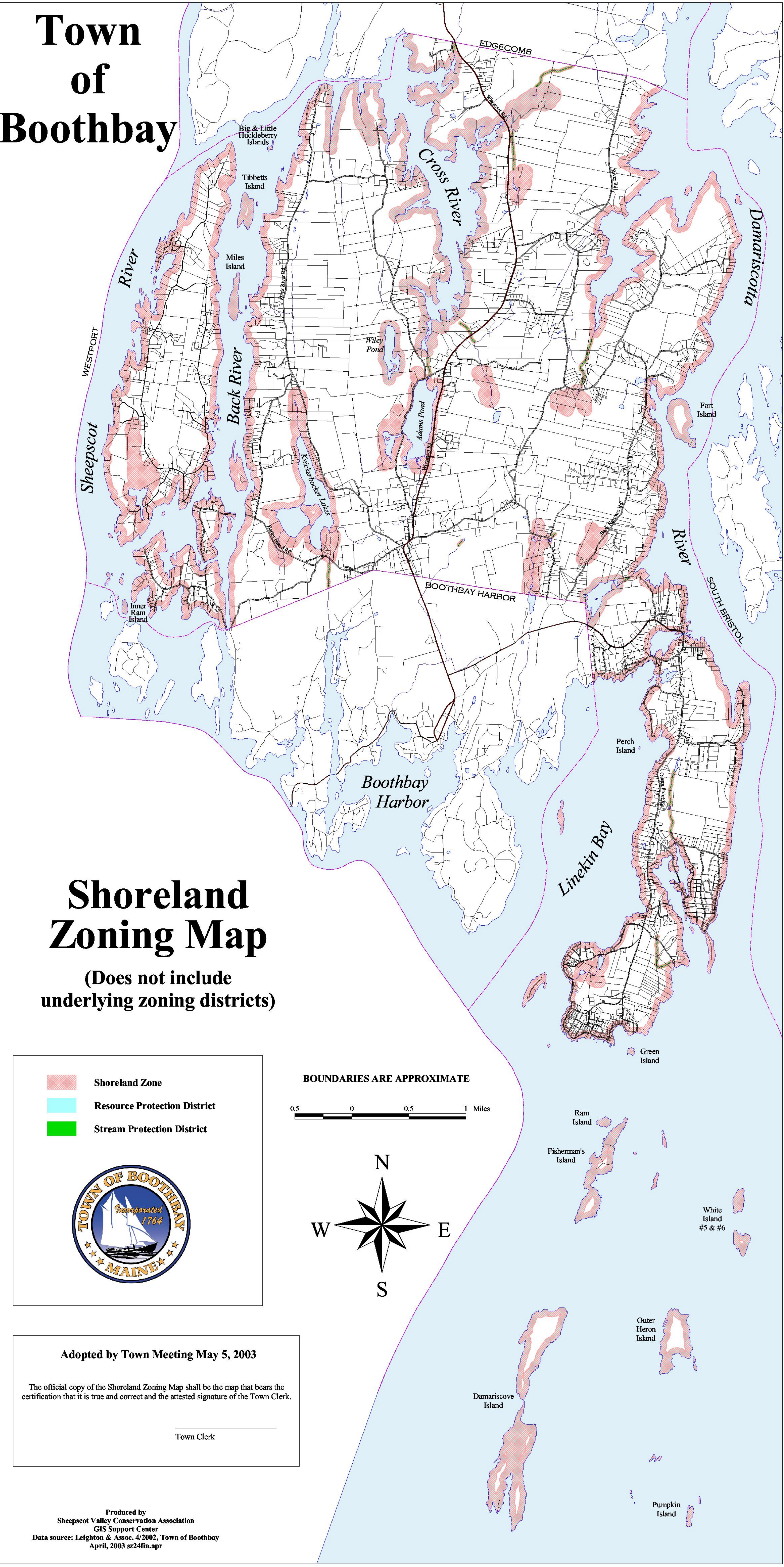



Town of Boothbay



Shoreland Zoning Map

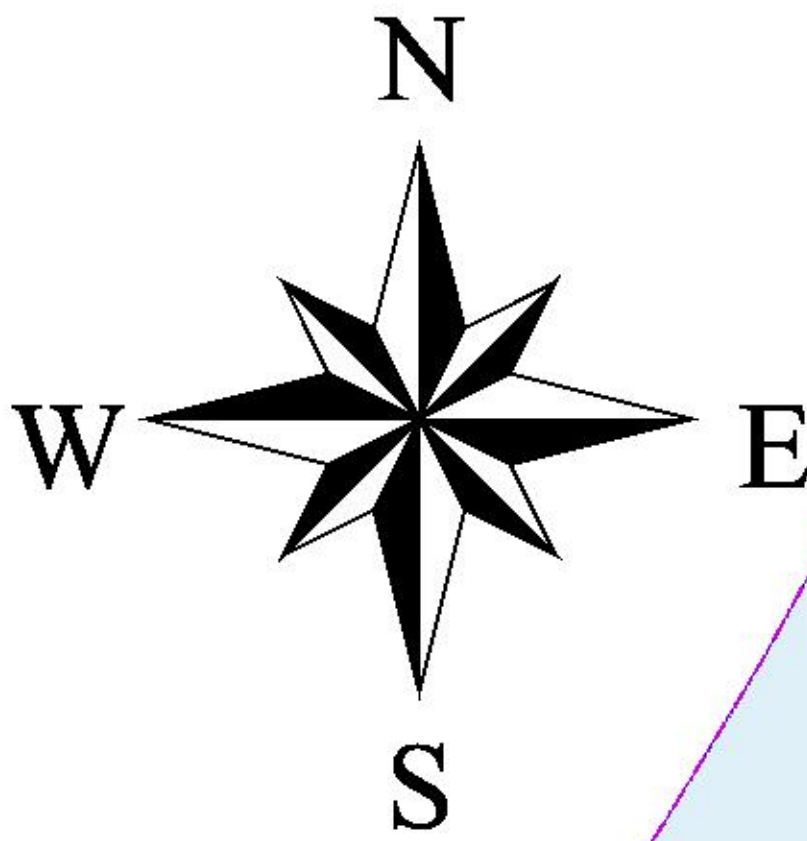
(Does not include underlying zoning districts)

-  Shoreland Zone
-  Resource Protection District
-  Stream Protection District



BOUNDARIES ARE APPROXIMATE

0.5 0 0.5 1 Miles



Adopted by Town Meeting May 5, 2003

The official copy of the Shoreland Zoning Map shall be the map that bears the certification that it is true and correct and the attested signature of the Town Clerk.

Town Clerk